PROPOSED SITE PLAN DOCUMENTS

FOR

cbt

PROPOSED

TEAM HOYT COMMUNITY YMCA

LOCATION OF SITE

30 MEMORIAL DRIVE, TOWN OF ASHLAND

MIDDLESEX COUNTY, MASSACHUSETTS

MAP 13, LOT 178

REVISIONS

#	DATE	DESCRIPTION
1	6/24/25	NOI AND SMP
2	9/19/25	PEER REVIEW COMMENTS
3	11/24/25	PEER REVIEW COMMENTS
4	12/26/25	PEER & TOWN COMMENTS

TEAM HOYT
COMMUNITY YMCA

MEMORIAL DRIVE
ASHLAND, MA

cbt
One Constitution Road
Suite 200
Boston, MA 02129
cbtarchitects.com
617.262.4354

BOHLER
50 WASHINGTON ST., SUITE 2000
WESTBOROUGH, MA 01581
Phone: (508) 480-9900
www.BohlerEngineering.com

REFERENCES AND CONTACTS

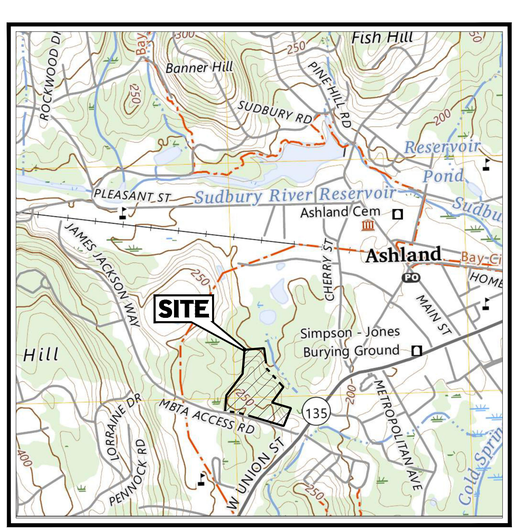
REFERENCES

♦EXISTING CONDITIONS PLAN:
ALLEN & MAJOR ASSOCIATES, INC.
100 COMMERCE WAY
WOBURN, MA 01801-8501
DATED: 02/06/2025
SURVEY JOB #:2591-01C
ELEVATIONS: NAVD 1988

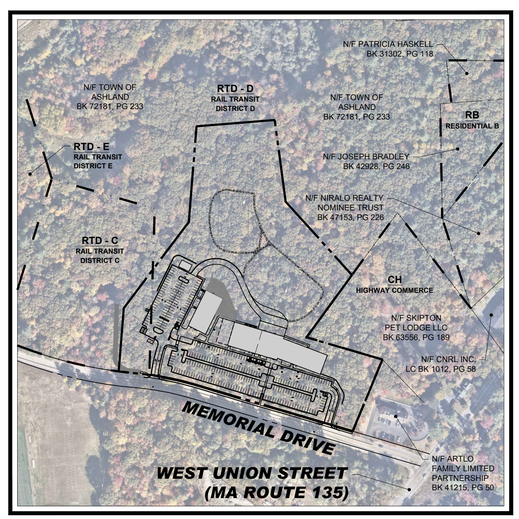
♦GEOTECHNICAL ENGINEERING REPORT:
GEOENGINEERS USA
239 CAUSEWAY STREET
SUITE 400
BOSTON, MA 02114
DATED: 09/13/2024

♦ARCHITECTURAL PLAN:
CBT
ONE CONSTITUTION ROAD
SUITE 200
BOSTON, MA 02129
DATED: 04/25/2025

THE ABOVE REFERENCED DOCUMENTS ARE INCORPORATED BY REFERENCE AS PART OF THESE PLANS, HOWEVER, BOHLER ENGINEERING DOES NOT CERTIFY THE ACCURACY OF THE WORK REFERENCED OR DERIVED FROM THESE DOCUMENTS, BY OTHERS.



USGS MAP
SCALE: 1" = 1,000'
SOURCE: FRAMINGHAM, MA
USGS QUADRANGLE, 2024



AERIAL MAP
SCALE: 1" = 250'
SOURCE: NEARMAP AERIAL IMAGERY, 2024

SHEET INDEX

SHEET TITLE	SHEET NUMBER
COVER SHEET	C-101
GENERAL NOTES AND LEGEND	C-102
JURISDICTIONAL NOTES	C-103
EXISTING CONDITIONS/DEMOLITION PLAN	C-201
OVERALL SITE PLAN	C-301
SITE PLAN A	C-302
SITE PLAN B	C-303
OVERALL GRADING PLAN	C-401
GRADING PLAN A	C-402
GRADING PLAN B	C-403
UTILITY PLAN	C-501
OVERALL EROSION AND SEDIMENT CONTROL PLAN: PHASE 1	C-801
OVERALL EROSION AND SEDIMENT CONTROL PLAN: PHASE 2	C-802
EROSION AND SEDIMENT CONTROL NOTES AND DETAILS	C-803
CONSTRUCTION DETAILS	C-901
CONSTRUCTION DETAILS	C-902
CONSTRUCTION DETAILS	C-903
CONSTRUCTION DETAILS	C-904
CONSTRUCTION DETAILS	C-905
CONSTRUCTION DETAILS	C-906
CONSTRUCTION DETAILS	C-907
OVERALL LANDSCAPE PLAN	L-101
LANDSCAPE PLAN A	L-102
LANDSCAPE PLAN B	L-103
LANDSCAPE NOTES AND DETAILS	L-104
LANDSCAPE DETAILS	L-105
OVERALL LIGHTING PLAN	L-201
LIGHTING PLAN A	L-202
LIGHTING PLAN B	L-203
LIGHTING DETAILS	L-204
FIRE TRUCK TURNING PLAN A	EX-101
FIRE TRUCK TURNING PLAN B	EX-102
EXISTING CONDITIONS PLAN (BY ALLEN & MAJOR ASSOCIATES, INC.)	1 SHEET
EXISTING SITE PHOTOS & FLOOR PLANS (BY CBT)	5 SHEETS
BUILDING ELEVATION CALCULATIONS (BY CBT)	1 SHEET

PREPARED BY

BOHLER

GENERAL NOTE:
IT IS THE RESPONSIBILITY OF THE CONTRACTOR TO REVIEW ALL OF THE DRAWINGS AND SPECIFICATIONS ASSOCIATED WITH THIS PROJECT. WORK SCOPE PRIOR TO THE INITIATION OF CONSTRUCTION. SHOULD THE CONTRACTOR FIND A CONFLICT WITH THE DOCUMENTS RELATIVE TO THE SPECIFICATIONS OR APPLICABLE CODES, IT IS THE CONTRACTOR'S RESPONSIBILITY TO NOTIFY THE PROJECT ENGINEER OF RECORD IN WRITING PRIOR TO THE START OF CONSTRUCTION. FAILURE BY THE CONTRACTOR TO NOTIFY THE PROJECT ENGINEER SHALL CONSTITUTE ACCEPTANCE OF FULL RESPONSIBILITY BY THE CONTRACTOR TO COMPLETE THE SCOPE OF THE WORK AS DEFINED BY THE DRAWINGS AND IN FULL CONFORMANCE WITH LOCAL REGULATIONS AND CODES.

J.A. KUCICH
JOHN A. KUCICH
CIVIL
No. 41538
PROFESSIONAL ENGINEER
MASSACHUSETTS NEW HAMPSHIRE No. 21530
NEW YORK CONNECTICUT No. 18476
RHODE ISLAND No. 26177
MAINE LICENSE No. 9616
MAINE LICENSE No. 12053

ISSUED FOR
PERMIT

COVER SHEET

SCALE	PROJECT #	DATE ISSUED
AS NOTED	MAA240220.01	06.24.2025

C-101

GENERAL NOTES

(Rev. 1/2023)

1. THESE PLANS ARE SOLELY BASED ON INFORMATION THE OWNER AND OTHERS PROVIDED TO BOHLER, LLC (HEREIN "BOHLER") PRIOR TO THE DATE ON WHICH THE PROFESSIONAL OF RECORD AND BOHLER PREPARED THESE PLANS. THE CONTRACTOR MUST FIELD VERIFY ALL EXISTING CONDITIONS AND IMMEDIATELY NOTIFY BOHLER, IN WRITING, IF ANY ACTUAL SITE CONDITIONS DIFFER FROM THOSE SHOWN ON THESE PLANS, OR IF THE PROPOSED WORK CONFLICTS WITH ANY OTHER SITE FEATURES.
2. THE CONTRACTOR MUST STRICTLY COMPLY WITH THESE NOTES AND ALL SPECIFICATIONS/REPORTS CONTAINED HEREIN. THE CONTRACTOR MUST ENSURE THAT ALL SUBCONTRACTORS FULLY AND COMPLETELY CONFORM TO AND COMPLY WITH THESE REQUIREMENTS. THESE NOTES, AND THE REQUIREMENTS ARTICULATED IN THE NOTES CONTAINED IN ALL THE OTHER DRAWINGS THAT COMPRISE THE PLAN SET OF DRAWINGS. ADDITIONAL NOTES AND SPECIFIC PLAN NOTES MAY BE FOUND ON THE INDIVIDUAL PLANS. THESE GENERAL NOTES APPLY TO THIS ENTIRE DOCUMENT PACKAGE. IT IS THE CONTRACTOR'S RESPONSIBILITY TO REVIEW ALL CONSTRUCTION DOCUMENTS INCLUDED HEREIN, BUT NOT LIMITED TO, ALL OF THE DRAWINGS AND SPECIFICATIONS ASSOCIATED WITH THE PROJECT WORK SCOPE, PRIOR TO THE INITIATION AND COMMENCEMENT OF CONSTRUCTION.
3. PRIOR TO THE COMMENCEMENT OF CONSTRUCTION, THE CONTRACTOR MUST CONFIRM WITH THE PROFESSIONAL OF RECORD AND BOHLER THAT THE LATEST EDITION OF THE DOCUMENTS AND/OR REPORTS REFERENCED WITHIN THESE NOTES AND REFERENCES ARE BEING USED FOR CONSTRUCTION. THIS IS THE CONTRACTOR'S SOLE AND COMPLETE RESPONSIBILITY.
4. PRIOR TO THE COMMENCEMENT OF CONSTRUCTION, THE CONTRACTOR MUST ENSURE THAT ALL REQUIRED PERMITS AND APPROVALS HAVE BEEN OBTAINED. NO CONSTRUCTION OR FABRICATION IS TO BEGIN UNTIL THE CONTRACTOR HAS RECEIVED AND THOROUGHLY REVIEWED THE CONDITIONS OF APPROVAL TO ALL PLANS AND OTHER DOCUMENTS REVIEWED AND APPROVED BY THE PERMITTING AUTHORITIES AND HAS ALSO CONFIRMED THAT ALL NECESSARY AND REQUIRED PERMITS HAVE BEEN OBTAINED. THE CONTRACTOR MUST HAVE COPIES OF ALL PERMITS AND APPROVALS ON SITE AT ALL TIMES.
5. THE CONTRACTOR MUST ENSURE THAT ALL WORK IS PERFORMED IN ACCORDANCE WITH THESE PLANS, SPECIFICATIONS/REPORTS AND CONDITIONS OF APPROVAL, AND ALL APPLICABLE REQUIREMENTS, RULES, REGULATIONS, STATUTORY REQUIREMENTS, CODES, LAWS AND STANDARDS OF ALL GOVERNMENTAL ENTITIES WITH JURISDICTION OVER THIS PROJECT, AND ALL PROVISIONS AND CONDITIONS OF THE CONSTRUCTION CONTRACT WITH THE OWNER/DEVELOPER (INCLUDING ALL EXHIBITS, ATTACHMENTS AND ADDENDA TO SAME.
6. PRIOR TO THE COMMENCEMENT OF CONSTRUCTION, THE CONTRACTOR MUST COORDINATE THE BUILDING LAYOUT BY CAREFULLY REVIEWING THE MOST CURRENT ARCHITECTURAL, CIVIL AND STRUCTURAL CONSTRUCTION DOCUMENTS (INCLUDING, BUT NOT LIMITED TO, MECHANICAL, ELECTRICAL, PLUMBING AND FIRE SUPPRESSION PLANS, WHERE APPLICABLE). THE CONTRACTOR MUST IMMEDIATELY NOTIFY OWNER, ARCHITECT AND PROFESSIONAL OF RECORD AND BOHLER, IN WRITING, OF ANY CONFLICTS, DISCREPANCIES OR AMBIGUITIES WHICH EXIST BETWEEN THESE PLANS AND ANY OTHER PLANS THAT COMPRISE THE CONSTRUCTION DOCUMENTS.
7. CONTRACTOR MUST REFER TO AND ENSURE COMPLIANCE WITH THE APPROVED ARCHITECTURAL/BUILDING PLANS OF RECORD FOR EXACT LOCATIONS AND DIMENSIONS OF ENTRY/EXIT POINTS, ELEVATIONS, PRECISE BUILDING DIMENSIONS, AND EXACT BUILDING UTILITY CONNECTIONS.
8. THE CONTRACTOR MUST FIELD VERIFY ALL DIMENSIONS AND MEASUREMENTS SHOWN ON THESE PLANS, PRIOR TO THE COMMENCEMENT OF CONSTRUCTION. THE CONTRACTOR MUST IMMEDIATELY NOTIFY PROFESSIONAL OF RECORD AND BOHLER, IN WRITING, IF ANY CONFLICTS, DISCREPANCIES, OR AMBIGUITIES EXIST PRIOR TO PROCEEDING WITH CONSTRUCTION. NO EXTRA COMPENSATION WILL BE PAID TO THE CONTRACTOR FOR WORK WHICH HAS TO BE REDONE OR REPAIRED DUE TO DIMENSIONS, MEASUREMENTS OR GRADES SHOWN INCORRECTLY ON THESE PLANS PRIOR TO BOTH (A) THE CONTRACTOR GIVING PROFESSIONAL OF RECORD AND BOHLER WRITTEN NOTIFICATION OF SAME AND (B) PROFESSIONAL OF RECORD AND BOHLER, THEREAFTER, PROVIDING THE CONTRACTOR WITH WRITTEN AUTHORIZATION TO PROCEED WITH SUCH ADDITIONAL WORK.
9. THE CONTRACTOR MUST VERIFY ALL DIMENSIONS AND MEASUREMENTS INCLUDED ON DESIGN DOCUMENTS HEREIN AND MUST NOT SCALE OFF THE DRAWINGS DUE TO POTENTIAL PRINTING INACCURACIES. ALL DIMENSIONS AND MEASUREMENTS ARE TO BE CHECKED AND CONFIRMED BY THE GENERAL CONTRACTOR PRIOR TO PREPARATIONS OF SHOP DRAWINGS, FABRICATION/ORDERING OF PARTS AND MATERIALS AND COMMENCEMENT OF SITE WORK. SITE PLAN DRAWINGS ARE NOT INTENDED AS SURVEY DOCUMENTS. DIMENSIONS ARE SHOWN FOR GRAPHICAL REPRESENTATION ONLY. THE CONTRACTOR MUST MAKE CONTRACTOR'S OWN MEASUREMENTS FOR LAYOUT OF IMPROVEMENTS.
10. THE OWNER AND CONTRACTOR MUST BE FAMILIAR WITH AND RESPONSIBLE FOR THE PROCUREMENT OF ANY AND ALL CERTIFICATIONS REQUIRED FOR THE ISSUANCE OF A CERTIFICATE OF OCCUPANCY.
11. WHEN INCLUDED AS ONE OF THE REFERENCED DOCUMENTS, THE GEOTECHNICAL REPORT, SPECIFICATIONS AND RECOMMENDATIONS SET FORTH THEREIN ARE A PART OF THE REQUIRED CONSTRUCTION DOCUMENTS AND, IN CASE OF CONFLICT, DISCREPANCY OR AMBIGUITY, THE MORE STRINGENT REQUIREMENTS AND/OR RECOMMENDATIONS CONTAINED IN: (A) THE PLANS; AND (B) THE GEOTECHNICAL REPORT AND RECOMMENDATIONS, MUST TAKE PRECEDENCE UNLESS SPECIFICALLY NOTED OTHERWISE ON THE PLANS. THE CONTRACTOR MUST NOTIFY THE PROFESSIONAL OF RECORD AND BOHLER, IN WRITING, OF ANY SUCH CONFLICT, DISCREPANCY OR AMBIGUITY BETWEEN THE GEOTECHNICAL REPORT AND PLANS AND SPECIFICATIONS, PRIOR TO PROCEEDING WITH ANY FURTHER WORK. IF A GEOTECHNICAL REPORT WAS NOT CREATED, THEN THE CONTRACTOR MUST FOLLOW AND COMPLY WITH ALL OF THE REQUIREMENTS OF ANY AND ALL MUNICIPAL, COUNTY, STATE, AND FEDERAL LAWS AND APPLICABLE SPECIFICATIONS WHICH HAVE JURISDICTION OVER THIS PROJECT.
12. PROFESSIONAL OF RECORD AND BOHLER ARE NEITHER LIABLE NOR RESPONSIBLE FOR ANY SUBSURFACE CONDITIONS AND FURTHER, HAS NO LIABILITY FOR ANY HAZARDOUS MATERIALS, HAZARDOUS SUBSTANCES, OR POLLUTANTS ON, ABOUT OR UNDER THE PROPERTY.
13. THE CONTRACTOR IS RESPONSIBLE FOR IDENTIFYING WHEN AND WHERE SHORING IS REQUIRED AND FOR INSTALLING ALL SHORING REQUIRED DURING EXCAVATION (TO BE PERFORMED IN ACCORDANCE WITH OSHA REGULATIONS AND ANY ADDITIONAL PRECAUTIONS TO BE TAKEN TO ASSURE THE STABILITY OF ADJACENT, NEARBY AND CONTIGUOUS STRUCTURES AND PROPERTIES). ALL OF THIS WORK IS TO BE PERFORMED AT CONTRACTOR'S SOLE EXPENSE.
14. THE CONTRACTOR MUST EXERCISE EXTREME CAUTION WHEN PERFORMING ANY WORK ACTIVITIES ADJACENT TO PAVEMENT, STRUCTURES, ETC. WHICH ARE TO REMAIN EITHER FOR AN INITIAL PHASE OF THE PROJECT OR AS PART OF THE FINAL CONDITION. THE CONTRACTOR IS RESPONSIBLE FOR TAKING ALL APPROPRIATE MEASURES REQUIRED TO ENSURE THE STRUCTURAL STABILITY OF SIDEWALKS AND PAVEMENT, UTILITIES, BUILDINGS, AND INFRASTRUCTURE WHICH ARE TO REMAIN, AND TO PROVIDE A SAFE WORK AREA FOR THIRD PARTIES, PEDESTRIANS AND PROPERTY INVOLVED WITH THE PROJECT.
15. DEBRIS MUST NOT BE BURIED ON THE SUBJECT SITE. ALL DEMOLITION AND CONSTRUCTION WASTES, UNSUITABLE EXCAVATED MATERIAL, EXCESS SOIL AND DEBRIS (SOLID WASTE) MUST BE DISPOSED OF IN ACCORDANCE WITH THE REQUIREMENTS OF ANY AND ALL MUNICIPAL, COUNTY, STATE, AND FEDERAL LAWS AND APPLICABLE CODES WHICH HAVE JURISDICTION OVER THIS PROJECT OR OVER THE CONTRACTOR.
16. IT IS THE CONTRACTOR'S SOLE RESPONSIBILITY TO MAINTAIN RECORDS TO DEMONSTRATE PROPER AND FULLY COMPLIANT DISPOSAL ACTIVITIES, TO BE PROMPTLY PROVIDED TO THE OWNER UPON REQUEST.
17. THE CONTRACTOR MUST REPAIR, AT CONTRACTOR'S SOLE COST, ALL DAMAGE DONE TO ANY NEW OR EXISTING CONSTRUCTION OR PROPERTY DURING THE COURSE OF CONSTRUCTION, INCLUDING BUT NOT LIMITED TO DRAINAGE, UTILITIES, PAVEMENT, STRIPING, CURB, ETC. AND MUST BEAR ALL COSTS ASSOCIATED WITH SAME, INCLUDING, BUT NOT BE LIMITED TO, REDESIGN, RE-SURVEY, RE-PERMITTING AND CONSTRUCTION. THE CONTRACTOR IS RESPONSIBLE FOR AND MUST REPLACE ALL SIGNAL INTERCONNECTION CABLE, WIRING CONDUITS, AND ANY UNDERGROUND ACCESSORY EQUIPMENT DAMAGED DURING CONSTRUCTION AND MUST BEAR ALL COSTS ASSOCIATED WITH SAME. THE REPAIR OF ANY SUCH NEW OR EXISTING CONSTRUCTION OR PROPERTY MUST RESTORE SUCH CONSTRUCTION OR PROPERTY TO A CONDITION EQUIVALENT TO OR BETTER THAN THE CONDITIONS PRIOR TO COMMENCEMENT OF THE CONSTRUCTION, AND IN CONFORMANCE WITH APPLICABLE CODES, LAWS, RULES, REGULATIONS, STATUTORY REQUIREMENTS AND STATUTES. THE CONTRACTOR MUST BEAR ALL COSTS ASSOCIATED WITH SAME. THE CONTRACTOR MUST, PROMPTLY, DOCUMENT ALL EXISTING DAMAGE AND NOTIFY, IN WRITING, THE OWNER AND THE CONSTRUCTION MANAGER PRIOR TO THE START OF CONSTRUCTION.
18. THE PROFESSIONAL OF RECORD AND BOHLER ARE NOT RESPONSIBLE FOR AND HAVE NO CONTRACTUAL, LEGAL OR OTHER RESPONSIBILITIES FOR JOB SITE SAFETY JOB SITE SUPERVISION, OR ANYTHING RELATED TO SAME. THE PROFESSIONAL OF RECORD AND BOHLER HAVE NOT BEEN RETAINED TO PERFORM ANY SUCH DUTIES AND WILL NOT BE HIRED FOR ANY SUCH SAFETY, SAME BEING WHOLLY OUTSIDE OF PROFESSIONAL OF RECORD'S AND BOHLER SERVICES AS RELATED TO THE PROJECT. THE PROFESSIONAL OF RECORD AND BOHLER ARE NOT RESPONSIBLE TO IDENTIFY OR REPORT ANY JOB SITE SAFETY ISSUES OR ANY JOB SITE CONDITIONS, AT ANY TIME.
19. THE CONTRACTOR MUST IMMEDIATELY IDENTIFY IN WRITING, TO THE PROFESSIONAL OF RECORD AND BOHLER, ANY DISCREPANCIES THAT MAY OR COULD AFFECT THE PUBLIC SAFETY, HEALTH OR GENERAL WELFARE, OR PROJECT COST. IF THE CONTRACTOR PROCEEDS WITH CONSTRUCTION WITHOUT PROVIDING PROPER WRITTEN NOTIFICATION AS DESCRIBED ABOVE, IT WILL BE AT THE CONTRACTORS OWN RISK AND, FURTHER, THE CONTRACTOR MUST INDEMNIFY, DEFEND AND HOLD HARMLESS THE PROFESSIONAL OF RECORD AND BOHLER FOR ANY AND ALL DAMAGES, COSTS, INJURIES, ATTORNEY'S FEES AND THE LIKE WHICH RESULT FROM OR ARE IN ANY WAY RELATED TO SAME INCLUDING, BUT NOT LIMITED TO, ANY THIRD PARTY AND FIRST PARTY CLAIMS.
20. THE PROFESSIONAL OF RECORD AND BOHLER ARE NOT RESPONSIBLE FOR ANY INJURY OR DAMAGES RESULTING FROM THE CONTRACTOR'S FAILURE TO BUILD OR CONSTRUCT IN STRICT ACCORDANCE WITH THE APPROVED PLANS, ANY CURRENT CODES, RULES, STATUTES AND THE LIKE. IF THE CONTRACTOR AND/OR OWNER FAIL TO BUILD OR CONSTRUCT IN STRICT ACCORDANCE WITH APPROVED PLANS, RULES, STATUTES, CODES AND THE LIKE, THE CONTRACTOR AND/OR OWNER AGREE TO AND MUST JOINTLY, INDEPENDENTLY, SEPARATELY, AND SEVERALLY INDEMNIFY AND HOLD THE PROFESSIONAL OF RECORD AND BOHLER HARMLESS FOR AND FROM ALL INJURIES, CLAIMS AND DAMAGES THAT PROFESSIONAL OF RECORD AND BOHLER INCUR AS RELATED TO SAME.
21. ALL CONTRACTORS MUST CARRY AT LEAST THE MINIMUM AMOUNT OF THE SPECIFIED AND COMMERCIALLY REASONABLE STATUTORY WORKER'S COMPENSATION INSURANCE, EMPLOYER'S LIABILITY INSURANCE AND COMMERCIAL GENERAL LIABILITY INSURANCE (CGL) INCLUDING ALSO ALL UMBRELLA COVERAGES. ALL CONTRACTORS MUST WAIVE THEIR CGL POLICIES ENDORSED TO NAME BOHLER , AND ITS PAST, PRESENT AND FUTURE OWNERS, OFFICERS, DIRECTORS, PARTNERS, SHAREHOLDERS, MEMBERS, PRINCIPALS, COMMISSIONERS, AGENTS, SERVANTS, EMPLOYEES, AFFILIATES, SUBSIDIARIES, AND RELATED ENTITIES, AND ITS SUBCONTRACTORS AND SUBCONSULTANTS AS ADDITIONAL NAMED INSUREDS AND TO PROVIDE CONTRACTUAL LIABILITY COVERAGE SUFFICIENT TO INSURE (DEFEND, IF APPLICABLE) AND HOLD HARMLESS AND INDEMNITY OBLIGATIONS ASSUMED AND AGREED TO BY THE CONTRACTOR HEREIN. ALL CONTRACTORS MUST FURNISH BOHLER WITH CERTIFICATIONS OF INSURANCE OR CERTIFICATES OF INSURANCE AS EVIDENCE OF THE REQUIRED INSURANCE COVERAGES PRIOR TO COMMENCING ANY WORK AND UPON RENEWAL OF EACH POLICY DURING AND THE ENTIRE PERIOD OF CONSTRUCTION AND FOR TWO YEARS AFTER COMPLETION OF CONSTRUCTION AND AFTER ALL PERMITS ARE ISSUED, WHICHEVER DATE IS LATER. IN ADDITION, ALL CONTRACTORS AGREE THAT THEY WILL TO THE FULLEST EXTENT PERMITTED UNDER THE LAW, INDEMNIFY, DEFEND AND HOLD HARMLESS BOHLER AND ITS PAST, PRESENT AND FUTURE OWNERS, OFFICERS, DIRECTORS, PARTNERS, SHAREHOLDERS, MEMBERS, PRINCIPALS, COMMISSIONERS, AGENTS, SERVANTS, EMPLOYEES, AFFILIATES, SUBSIDIARIES, AND RELATED ENTITIES, AND ITS SUBCONTRACTORS AND SUBCONSULTANTS FROM AND AGAINST ANY DAMAGES, INJURIES, CLAIMS, ACTIONS, PENALTIES, EXPENSES, PUNITIVE DAMAGES, TORT DAMAGES, STATUTORY CLAIMS, STATUTORY CAUSES OF ACTION, LOSSES, CAUSES OF ACTION, LIABILITIES OR COSTS, INCLUDING, BUT NOT LIMITED TO, REASONABLE ATTORNEYS' FEES AND DEFENSE COSTS, ARISING OUT OF OR IN ANY WAY CONNECTED WITH OR TO THE PROJECT, INCLUDING ALL CLAIMS BY EMPLOYEES OF THE CONTRACTOR(S), ALL CLAIMS BY THIRD PARTIES AND ALL CLAIMS RELATED TO THE PROJECT. THE CONTRACTOR MUST NOTIFY PROFESSIONAL OF RECORD, IN WRITING, AT LEAST THIRTY (30) DAYS PRIOR TO ANY TERMINATION, SUSPENSION OR CHANGE OF ITS INSURANCE HEREUNDER.
22. THE PROFESSIONAL OF RECORD AND BOHLER ARE NOT RESPONSIBLE FOR CONSTRUCTION METHODS. MEANS, TECHNIQUES OR PROCEDURES, GENERALLY OR FOR THE CONSTRUCTION MEANS, METHODS, TECHNIQUES OR PROCEDURES FOR COMPLETION OF THE WORK DEPICTED BOTH ON THESE PLANS, AND FOR ANY CONFLICTS IN SCOPE AND REVISIONS THAT RESULT FROM SAME. THE CONTRACTOR IS FULLY AND SOLELY RESPONSIBLE FOR DETERMINING THE MEANS AND METHODS FOR COMPLETION OF THE WORK, PRIOR TO THE COMMENCEMENT OF CONSTRUCTION.
23. NEITHER THE PROFESSIONAL ACTIVITIES OF BOHLER, NOR THE PRESENCE OF BOHLER AND/OR ITS PAST, PRESENT AND FUTURE OWNERS, OFFICERS, DIRECTORS, PARTNERS, SHAREHOLDERS, MEMBERS, PRINCIPALS, COMMISSIONERS, AGENTS, SERVANTS, EMPLOYEES, AFFILIATES, SUBSIDIARIES, AND ITS SUBCONSULTANTS AND SUBCONSULTANTS AT A CONSTRUCTION/PROJECT SITE (HEREIN "BOHLER PARTIES"), RELIEVES OR WILL RELIEVE THE CONTRACTOR OF AND FROM CONSTRUCTION MEANS, METHODS, SEQUENCE, TECHNIQUES OR PROCEDURES NECESSARY FOR PERFORMING, OVERSEEING, SUPERINTENDING AND COORDINATING THE WORK IN ACCORDANCE WITH THE CONTRACT DOCUMENTS AND COMPLIANCE WITH ALL HEALTH AND SAFETY PRECAUTIONS REQUIRED BY ANY REGULATORY AGENCIES WITH JURISDICTION OVER THE PROJECT AND/OR PROPERTY. BOHLER PARTIES HAVE NO AUTHORITY TO EXERCISE ANY CONTROL OVER ANY CONSTRUCTION CONTRACTOR OR ITS EMPLOYEES IN CONNECTION WITH CONTRACTOR OR ITS EMPLOYEES RELATING TO THEIR WORK AND ANY AND ALL HEALTH AND SAFETY PROGRAMS OR PROCEDURES. THE CONTRACTOR IS SOLELY RESPONSIBLE FOR JOB SITE SAFETY. THE CONTRACTOR MUST INDEMNIFY, DEFEND, AND HOLD HARMLESS BOHLER PARTIES FOR AND FROM ANY LIABILITY TO BOHLER PARTIES RESULTING FROM THE CONTRACTOR'S WORK, SERVICES AND/OR VIOLATIONS OF THIS NOTE. THESE NOTES OR ANY NOTES IN THE PLAN SET AND, FURTHER, THE CONTRACTOR MUST NAME BOHLER AS AN ADDITIONAL INSURED UNDER THE GENERAL CONTRACTOR'S POLICIES OF GENERAL LIABILITY INSURANCE AS DESCRIBED ABOVE.
24. WHEN IT IS CLEARLY AND SPECIFICALLY WITHIN BOHLER'S SCOPE OF SERVICES CONTRACT WITH THE OWNER/DEVELOPER, BOHLER WILL REVIEW OR TAKE OTHER APPROPRIATE ACTION ON THE CONTRACTOR SUBMITTALS, SUCH AS SHOP DRAWINGS, PRODUCT DATA, SAMPLES, AND OTHER DATA, WHICH THE CONTRACTOR IS REQUIRED TO SUBMIT, BUT ONLY FOR THE LIMITED PURPOSE OF EVALUATING CONFORMANCE WITH THE DESIGN INTENT AND THE INFORMATION SHOWN IN THE CONSTRUCTION CONTRACT DOCUMENTS. CONSTRUCTION MEANS AND METHODS AND/OR TECHNIQUES OR PROCEDURES, COORDINATION OF THE WORK WITH OTHER TRADES, AND CONSTRUCTION SAFETY PRECAUTIONS ARE THE SOLE RESPONSIBILITY OF THE CONTRACTOR AND BOHLER HAS NO RESPONSIBILITY OR LIABILITY FOR SAME. BOHLER WILL PERFORM ITS SHOP DRAWING REVIEW WITH REASONABLE PROMPTNESS, AS CONDITIONS PERMIT. ANY DOCUMENT, DOCUMENTING BOHLER'S REVIEW OF A SPECIFIC ITEM OR LIMITED SCOPE, SHALL MUST NOT INDICATE THAT BOHLER HAS REVIEWED THE ENTIRE ASSEMBLY OF WHICH THE ITEM IS A COMPONENT. BOHLER IS NOT RESPONSIBLE FOR ANY DEVIATIONS FROM THE CONSTRUCTION DOCUMENTS THAT ARE NOT BROUGHT TO BOHLER'S ATTENTION IN WRITING. PROMPTLY AND IMMEDIATELY BRING ANY DEVIATIONS FROM THE CONSTRUCTION DOCUMENTS TO BOHLER'S ATTENTION. BOHLER IS NOT REQUIRED TO REVIEW PARTIAL SUBMISSIONS OR THOSE FOR WHICH SUBMISSIONS OF CORRELATED ITEMS HAVE NOT BEEN RECEIVED.
25. IF THE CONTRACTOR DEVIATES FROM THESE PLANS AND/OR SPECIFICATIONS, INCLUDING THE NOTES CONTAINED HEREIN, WITHOUT FIRST OBTAINING THE PRIOR WRITTEN AUTHORIZATION OF THE PROFESSIONAL OF RECORD AND BOHLER FOR ALL DEVIATIONS WITHIN PROFESSIONAL OF RECORDS SCOPE, THE CONTRACTOR IS SOLELY RESPONSIBLE FOR THE PAYMENT OF ALL COSTS INCURRED IN CORRECTING ANY WORK PERFORMED WHICH DEVIATES FROM THE PLANS, ALL FINES AND/OR PENALTIES ASSESSED WITH RESPECT THERETO AND ALL COMPENSATORY OR PUNITIVE DAMAGES RESULTING THEREFROM AND, FURTHER, MUST DEFEND, INDEMNIFY, PROTECT, AND HOLD HARMLESS THE PROFESSIONAL OF RECORD AND BOHLER AND ITS PARTNERS FROM AND AGAINST ANY AND ALL CLAIMS ARISING FROM ALL FEES, ATTORNEYS' FEES, DAMAGES, COSTS, JUDGMENTS, CLAIMS, INJURIES, PENALTIES AND THE LIKE RELATED TO SAME.
26. THE CONTRACTOR IS RESPONSIBLE FOR A MAINTAINING AND PROTECTING THE TRAFFIC CONTROL PLAN AND ELEMENTS IN ACCORDANCE WITH FEDERAL, STATE AND LOCAL REQUIREMENTS, FOR ALL WORK THAT AFFECTS OR IMPACTS TRAVEL EITHER IN THE RIGHT OF WAY OR ON SITE. THE COST FOR THIS ITEM MUST BE INCLUDED IN THE CONTRACTOR'S PRICE AND IS THE CONTRACTOR'S SOLE RESPONSIBILITY
27. OWNER MUST MAINTAIN AND PRESERVE ALL PHYSICAL SITE FEATURES AND DESIGN FEATURES DEPICTED ON THE PLANS AND RELATED DOCUMENTS IN STRICT ACCORDANCE WITH THE APPROVED PLAN(S) AND DESIGN, AND, FURTHER, THE PROFESSIONAL OF RECORD AND BOHLER ARE NOT RESPONSIBLE FOR ANY FAILURE TO SO MAINTAIN OR PRESERVE SITE AND/OR DESIGN FEATURES. IF OWNER FAILS TO MAINTAIN AND/OR PRESERVE ALL PHYSICAL SITE FEATURES AND/OR DESIGN FEATURES DEPICTED ON THE PLANS AND RELATED DOCUMENTS, OWNER AGREES TO INDEMNIFY AND HOLD THE PROFESSIONAL OF RECORD AND BOHLER HARMLESS FOR ALL INJURIES, DAMAGES AND COSTS THAT PROFESSIONAL OF RECORD AND BOHLER INCUR AS A RESULT OF SAID FAILURE OR FAILURE TO PRESERVE.
28. THE CONTRACTOR IS SOLELY RESPONSIBLE FOR ENSURING THAT ALL CONSTRUCTION ACTIVITIES AND MATERIALS COMPLY WITH AND CONFORM TO ANY APPLICABLE FEDERAL, STATE AND LOCAL RULES AND REGULATIONS, LAWS, ORDINANCES, AND CODES, AND ALL APPLICABLE REQUIREMENTS OF THE OCCUPATIONAL SAFETY AND HEALTH ACT OF 1970, (29 U.S.C. 651 ET SEQ.) AS AMENDED, AND ANY MODIFICATIONS, AMENDMENTS OR REVISIONS TO SAID LAWS.
29. THE CONTRACTOR MUST STRICTLY COMPLY WITH THE LATEST AND CURRENT OSHA STANDARDS AND REGULATIONS, AND/OR ANY OTHER AGENCY WITH JURISDICTION OVER SAFETY REQUIREMENTS, INCLUDING, WITHOUT LIMITATION, OSHA'S EXCAVATION AND TRENCHING PROCEDURES AND WORK.
30. THE CONTRACTOR AND THE OWNER MUST INSTALL ALL ELEMENTS AND COMPONENTS IN STRICT COMPLIANCE WITH AND IN ACCORDANCE WITH MANUFACTURER'S INSTRUCTIONS, STANDARDS AND RECOMMENDED INSTALLATION SPECIFICATIONS. IF THE CONTRACTOR AND/OR OWNER FAIL TO DO SO, THEY AGREE TO JOINTLY, INDEPENDENTLY, SEPARATELY, COLLECTIVELY, AND SEVERALLY INDEMNIFY, DEFEND, PROTECT AND HOLD PROFESSIONAL OF RECORD AND BOHLER PARTIES HARMLESS FOR ALL INJURIES AND DAMAGES THAT PROFESSIONAL OF RECORD SUFFERS AND COSTS THAT PROFESSIONAL OF RECORD INCURS AS A RESULT OF SAID FAILURE.
31. THE CONTRACTOR IS RESPONSIBLE TO MAINTAIN AN ON-SITE STORMWATER POLLUTION PREVENTION PLAN (SWPPP) IN COMPLIANCE WITH THE ENVIRONMENTAL PROTECTION AGENCY (EPA) REQUIREMENTS OR LOCAL GOVERNING AGENCY FOR SITES WHERE ONE (1) ACRE OR MORE IS DISTURBED BY CONSTRUCTION ACTIVITIES (UNLESS THE LOCAL JURISDICTION REQUIRES A DIFFERENT THRESHOLD). THE CONTRACTOR MUST ENSURE THAT ALL ACTIVITIES, INCLUDING THOSE OF ALL SUBCONTRACTORS, ARE IN COMPLIANCE WITH THE SWPPP, INCLUDING BUT NOT LIMITED TO LOGGING ACTIVITIES (MINIMUM ONCE PER WEEK AND AFTER RAINFALL EVENTS) AND CORRECTIVE MEASURES, AS APPROPRIATE AND FURTHER, THE CONTRACTOR IS SOLELY AND COMPLETELY RESPONSIBLE FOR FAILING TO DO SO.
32. AS CONTAINED IN THESE DRAWINGS AND ASSOCIATED DOCUMENTS PREPARED BY THE PROFESSIONAL OF RECORD AND BOHLER, THE USE OF THE WORDS 'CERTIFY' OR 'CERTIFICATION' CONSTITUTE(S) AN EXPRESSION ONLY OF PROFESSIONAL OPINION REGARDING THE INFORMATION WHICH IS THE SUBJECT OF THE PROFESSIONAL OF RECORD'S AND BOHLER KNOWLEDGE OR BELIEF AND IN ACCORDANCE WITH COMMONLY AND GENERALLY ACCEPTED PROCEDURE CONSISTENT WITH THE APPLICABLE STANDARDS OF PRACTICE, AND DOES NOT CONSTITUTE A WARRANTY OR GUARANTEE OF ANY NATURE OR TYPE, EITHER EXPRESSED OR IMPLIED, UNDER ANY CIRCUMSTANCES.

DEMOLITION NOTES

(Rev. 1/2023)

1. THE GENERAL NOTES MUST BE INCLUDED AS PART OF THIS ENTIRE DOCUMENT PACKAGE AND ARE PART OF THE CONTRACT DOCUMENTS. THE GENERAL NOTES ARE REFERENCED HEREIN, AND THE CONTRACTOR MUST REFER TO THEM AND FULLY COMPLY WITH THESE NOTES, IN THEIR ENTIRETY. THE CONTRACTOR MUST BE FAMILIAR WITH AND ACKNOWLEDGE FAMILIARITY WITH ALL OF THE GENERAL NOTES AND ALL OF THE PLANS' SPECIFIC NOTES.
2. THE CONTRACTOR MUST CONDUCT DEMOLITION/REMOVALS ACTIVITIES IN SUCH A MANNER AS TO ENSURE MINIMUM INTERFERENCE WITH ROADS, STREETS, SIDEWALKS, WALKWAYS, AND ALL OTHER ADJACENT FACILITIES. THE CONTRACTOR MUST OBTAIN ALL APPLICABLE PERMITS FROM THE APPROPRIATE GOVERNMENTAL AUTHORITY(IES) PRIOR TO THE COMMENCEMENT OF ANY ROAD OPENING OR DEMOLITION ACTIVITIES IN OR ADJACENT TO THE RIGHT-OF-WAY.
3. WHEN DEMOLITION-RELATED ACTIVITIES IMPACT ROADWAYS AND/OR ROADWAY RIGHT-OF-WAY, THE CONTRACTOR MUST PROVIDE TRAFFIC CONTROL AND/OR GENERALLY ACCEPTED SAFE PRACTICES IN CONFORMANCE WITH THE LATEST EDITION OF FEDERAL HIGHWAY ADMINISTRATION "MANUAL ON UNIFORM TRAFFIC CONTROL DEVICES" (MUTCD), AND THE FEDERAL, STATE, AND LOCAL REGULATIONS.
4. THE DEMOLITION CONTRACTOR (HEREIN AFTER "CONTRACTOR") SHALL BE RESPONSIBLE FOR THE GENERAL INFORMATION AND TO PERFORM ALL DEMOLITIONS REGARDING ITEMS TO BE DEMOLISHED, REMOVED, AND/OR TO REMAIN.
   a. THE CONTRACTOR MUST ALSO REVIEW ALL CONSTRUCTION DOCUMENTS AND INCLUDE WITHIN THE DEMOLITION ACTIVITIES ALL INCIDENTAL WORK NECESSARY FOR THE CONSTRUCTION OF THE NEW SITE IMPROVEMENTS.
   b. THIS PLAN IS NOT INTENDED TO AND DOES NOT PROVIDE DIRECTION REGARDING THE MEANS, METHODS, SEQUENCING, TECHNIQUES AND PROCEDURES TO BE EMPLOYED TO ACCOMPLISH THE WORK. ALL MEANS, METHODS, SEQUENCING, TECHNIQUES AND PROCEDURES TO BE USED MUST BE IN STRICT ACCORDANCE WITH ALL STATE, FEDERAL, LOCAL, AND JURISDICTIONAL REQUIREMENTS. THE CONTRACTOR MUST COMPLY WITH ALL OSHA AND OTHER SAFETY PRECAUTIONS NECESSARY TO CONDUCT DEMOLITION OR FABRICATION IS TO BEGIN UNTIL THE CONTRACTOR
5. THE CONTRACTOR MUST PROVIDE ALL "METHODS AND MEANS" NECESSARY TO PREVENT MOVEMENT, SETTLEMENT, OR COLLAPSE OF EXISTING STRUCTURES AND ANY OTHER IMPROVEMENTS TO REMAIN IN PLACE, ON OR OFF SITE. THE CONTRACTOR, AT THE CONTRACTOR'S SOLE COST, MUST REPAIR ALL DAMAGE TO ALL ITEMS AND FEATURES THAT ARE TO REMAIN. CONTRACTOR MUST USE NEW MATERIAL FOR ALL REPAIRS. CONTRACTOR REPAIRS MUST INCLUDE THE RESTORATION OF ALL ITEMS AND FEATURES REPAIRED TO THEIR PRE-DEMOLITION CONDITION, OR BETTER. CONTRACTOR MUST PERFORM ALL REPAIRS AT THE CONTRACTOR'S SOLE EXPENSE.
6. THE PROFESSIONAL OF RECORD AND BOHLER ARE NOT RESPONSIBLE FOR JOB SITE SAFETY OR SUPERVISION. THE CONTRACTOR MUST PROCEED WITH THE DEMOLITION IN A SYSTEMATIC AND SAFE MANNER, COMPLYING WITH ALL OSHA REQUIREMENTS, TO ENSURE PUBLIC AND CONTRACTOR SAFETY AND TO AVOID DAMAGE TO ADJACENT PROPERTY ON THE SITE OR ADJACENT NEAR TO THE SAME.
7. THE CONTRACTOR IS RESPONSIBLE FOR JOB SITE SAFETY, WHICH MUST INCLUDE, BUT IS NOT LIMITED TO, THE INSTALLATION AND MAINTENANCE OF BARRIERS, FENCING, OTHER APPROPRIATE AND/OR NECESSARY SAFETY FEATURES AND ITEMS NECESSARY TO PROTECT THE PUBLIC FROM AREAS OF CONSTRUCTION AND CONSTRUCTION ACTIVITIES. THE CONTRACTOR MUST SAFEGUARD THE SITE AS NECESSARY TO PERFORM THE DEMOLITION IN SUCH A MANNER AS TO PREVENT THE ENTRY OF ALL UNAUTHORIZED PERSONS AT ANY TIME, TO OR FROM THE DEMOLITION AREA.
8. PRIOR TO THE COMMENCEMENT OF ANY SITE ACTIVITY AND ANY DEMOLITION ACTIVITY, THE CONTRACTOR MUST, IN WRITING, RAISE ANY QUESTIONS CONCERNING THE ACCURACY OR INTENT OF THESE PLANS AND/OR SPECIFICATIONS, AND ANY QUESTIONS OR QUESTIONS REGARDING THE APPLICABLE SAFETY STANDARDS, AND/OR THE SAFETY OF THE CONTRACTOR AND/OR THIRD PARTIES IN PERFOR

MASSACHUSETTS UTILITY NOTES

(Rev. 7/2024)

1. THE CONTRACTOR'S PRICE FOR WATER AND SEWER SERVICE INSTALLATIONS MUST INCLUDE ALL FEES, COSTS, AND APPURTENANCES REQUIRED BY THE UTILITY PROVIDER (AND OTHER AGENCIES HAVING JURISDICTION OVER THE WORK) TO PROVIDE FULL AND COMPLETE WORKING SERVICE, INCLUDING (BUT NOT LIMITED TO) NECESSARY FEES, TESTING, DISINFECTING, INSPECTIONS, ROAD OPENING & BACKFILL REQUIREMENTS, TRAFFIC CONTROL AND SURETY BONDS AS DEFINED BY THE PROVIDER (AND OTHER AGENCIES HAVING JURISDICTION OVER THE WORK).
2. ALL WORK ASSOCIATED WITH UTILITY POLES, OVERHEAD WIRES AND ANY/ALL APPURTENANCES SHALL BE COORDINATED BY THE GC WITH THE LOCAL UTILITY COMPANIES PRIOR TO THE ORDERING OF ANY MATERIALS. THIS MAY INCLUDE BUT IS NOT LIMITED TO THE REMOVAL, INSTALLATION, RELOCATION OR PROTECTION OF ANY BRACING, GUY WIRES, OVERHEAD WIRES, ETC. AS MAY BE REQUIRED TO ACCOMMODATE THE PROJECT.
3. SEWERS CONVEYING SANITARY FLOW, OR INDUSTRIAL FLOW MUST BE SEPARATED FROM WATER MAINS BY A DISTANCE OF AT LEAST 10 FEET HORIZONTALLY. IF SUCH LATERAL SEPARATION IS NOT POSSIBLE, THE PIPES MUST, AT A MINIMUM, BE IN SEPARATE TRENCHES WITH THE AT LEAST 18 INCHES OF VERTICAL SEPARATION FROM THE BOTTOM OF THE WATER MAIN TO THE TOP OF THE SEWER LINE. WHERE APPROPRIATE SEPARATION FROM A WATER MAIN IS NOT POSSIBLE, THE SEWER MUST BE ENCASED IN CONCRETE, OR CONSTRUCTED OF DUCTILE IRON PIPE USING MECHANICAL OR SLIP-ON JOINTS FOR A DISTANCE OF AT LEAST 10 FEET ON EITHER SIDE OF THE CROSSING. IN ADDITION, ONE FULL LENGTH OF SEWER PIPE SHOULD BE LOCATED SO BOTH JOINTS WILL BE AS FAR FROM THE WATER LINE AS POSSIBLE. WHERE A WATER MAIN CROSSES UNDER A SANITARY SEWER, ADEQUATE STRUCTURAL SUPPORT FOR THE SANITARY SEWER MUST BE PROVIDED. ALL CROSSINGS SHALL BE IN ACCORDANCE WITH JURISDICTIONAL PERMITTING/UTILITY AUTHORITIES REGULATIONS.
4. WHEN THESE PLANS INVOLVE MULTIPLE BUILDINGS, SOME OF WHICH MAY BE BUILT AT A LATER DATE, THE CONTRACTOR MUST EXTEND ALL UTILITY SERVICES, INCLUDING BUT NOT LIMITED TO STORM, SANITARY, UTILITIES, AND IRRIGATION LINES, TO A POINT AT LEAST FIVE (5) FEET BEYOND THE PAVED AREAS FOR WHICH THE CONTRACTOR IS RESPONSIBLE. THE CONTRACTOR MUST CAP ENDS OF INSTALLED UTILITIES AS APPROPRIATE, MARK UTILITY ENDS WITH MAGNETIC TRACER TAPE, MARK TERMINUS LOCATIONS WITH A 2X4 STAKE, AND MUST NOTE THE LOCATION OF ALL UTILITY STUBS ON A CLEAN COPY OF THE PLAN. THIS RECORD DOCUMENT MUST BE PREPARED IN A NEAT AND WORKMAN-LIKE MANNER AND TURNED OVER TO THE OWNER/DEVELOPER UPON COMPLETION OF THE WORK, ALL OF WHICH IS AT THE CONTRACTOR'S SOLE COST.
5. UNLESS INDICATED OTHERWISE, ALL NEW UTILITIES/SERVICES, INCLUDING ELECTRIC, TELEPHONE, CABLE TV, ETC., MUST BE INSTALLED UNDERGROUND. ALL NEW UTILITY SERVICES MUST BE INSTALLED IN ACCORDANCE WITH THE UTILITY SERVICE PROVIDER INSTALLATION SPECIFICATIONS AND STANDARDS.
6. SANITARY PIPE MUST BE POLYVINYL CHLORIDE (PVC) SDR 35 EXCEPT WHERE CLEARLY INDICATED OTHERWISE. SANITARY LATERAL(S) MUST BE PVC SDR 26 UNLESS CLEARLY INDICATED OTHERWISE.
7. UNLESS CLEARLY INDICATED OTHERWISE ALL SANITARY PIPE MUST BE:
   - 7.1. FOR PIPES LESS THAN 12 FEET DEEP: POLYVINYL CHLORIDE (PVC) SDR 35 PER ASTM D3034.
   - 7.2. FOR PIPES GREATER THAN 12 FEET DEEP: POLYVINYL CHLORIDE (PVC) SDR 26 PER ASTM D3034.
   - 7.3. UNLESS LOCAL OR STATE BUILDING / PLUMBING CODE CLEARLY SPECIFIES DIFFERENTLY, SANITARY LATERALS MUST BE PVC SDR 26.
   - 7.4. FOR ALL UTILITY PIPING (INCLUDING DRAIN) WITHIN 10 FT OF A BUILDING, PIPE MATERIAL SHALL COMPLY WITH APPLICABLE LOCAL OR STATE BUILDING AND PLUMBING CODES. CONTRACTOR SHALL REFER TO PLUMBING ENGINEERING PLANS AND VERIFY PIPE MATERIAL WITH LOCAL OFFICIAL PRIOR TO ORDERING OF MATERIALS.
   - 7.5. CONTRACTOR SHALL VERIFY THE CONNECTION OF EXTERIOR PIPING TO ANY FIXTURES (SUCH AS AN EXTERIOR GREASE INTERCEPTOR) OR OTHER DRAINAGE SYSTEMS WITH LOCAL OFFICIALS FOR COMPLIANCE WITH APPLICABLE LOCAL OR STATE BUILDING AND PLUMBING CODES PRIOR TO ORDERING OF MATERIALS.
8. WATER MAIN PIPING MUST BE INSTALLED IN ACCORDANCE WITH THE REQUIREMENTS AND SPECIFICATIONS OF THE LOCAL WATER COMPANY. IN THE ABSENCE OF SUCH REQUIREMENTS, WATER MAIN PIPING MUST BE CEMENT-LINED DUCTILE IRON (DIP) MINIMUM CLASS 52 THICKNESS. ALL PIPE AND APPURTENANCES MUST COMPLY WITH THE APPLICABLE AWWA STANDARDS IN EFFECT AT THE TIME OF APPLICATION.
9. GAS METERS MUST BE PROTECTED AS REQUIRED BY THE JURISDICTIONAL GAS PROVIDER.
10. TRANSFORMERS AND SWITCH GEARS: GC SHALL PROVIDE ALL APPURTENANCES IN ACCORDANCE WITH UTILITY COMPANY SPECIFICATIONS AND CARRY SAME IN BASE BID. APPURTENANCES SHALL INCLUDE, BUT NOT BE LIMITED TO, THE CONCRETE PAD, SECONDARY SPILL CONTAINMENT AREAS (IF REQUIRED), BOLLARD / VEHICULAR PROTECTION, AND OTHER ITEMS AS MAY BE REQUIRED BY THE UTILITY PROVIDER FOR INSTALLATION OF THE TRANSFORMER AND SWITCH GEAR (IF REQUIRED). GC SHALL COORDINATE ALL ASPECTS OF INSTALLATION WITH UTILITY PROVIDER PRIOR TO ORDERING OF MATERIALS AND NOTIFY DESIGN ENGINEER OF ANY CONFLICTS IN WRITING.

MASSACHUSETTS DEMOLITION NOTES

(Rev. 1/2023)

1. THE CONTRACTOR MUST LOCATE AND CLEARLY DEFINE VERTICALLY AND HORIZONTALLY ALL ACTIVE AND INACTIVE UTILITY AND/OR SERVICE SYSTEMS THAT ARE TO BE REMOVED. THE CONTRACTOR IS RESPONSIBLE TO PROTECT AND MAINTAIN ALL ACTIVE SYSTEMS THAT ARE NOT BEING REMOVED/RELOCATED DURING SITE ACTIVITY.
2. CONTRACTOR SHALL FIELD LOCATE EXISTING UTILITIES PRIOR TO CONSTRUCTION AND IF REQUIRED, DIG EXPLORATORY TEST PITS TO CONFIRM EXACT LOCATION AND DEPTH OF UTILITIES. CONTRACTOR SHALL NOTIFY DESIGN ENGINEER WITH ANY CONFLICTS AS NEEDED TO COORDINATE FINAL LOCATION OF ALL PROPOSED IMPROVEMENTS.
3. CONTRACTOR SHALL INSPECT ALL EXISTING UTILITY STRUCTURES THAT ARE TO REMAIN FOR THE PROJECTS RE-USE TO VERIFY SUITABILITY FOR SAME. IF STRUCTURES CAN NOT BE REUSED THEN THE CONTRACTOR SHALL PROVIDE A NEW STRUCTURE. THE CONTRACTOR SHALL COORDINATE SUCH WORK WITH THE APPLICABLE UTILITY PROVIDER.
4. CONTRACTOR TO REMOVE ANY BUILDING FOUNDATION REMAINS OR ASSOCIATED IMPROVEMENTS, DELETERIOUS MATERIALS, AND/OR DEBRIS THAT IMPEDE THE WORK SHOWN ON THESE PLANS.
5. THE CONTRACTOR SHALL REVIEW THE PLANS VERSUS THE LOCATION OF EXISTING STRUCTURES, UTILITIES AND APPURTENANCES IN THE FIELD TO CONFIRM ACCURACY OF SAME AND VERIFY ITEMS TO BE REMOVED. THE CONTRACTOR SHALL CARRY COSTS FOR REMOVAL OF ANY EXISTING STRUCTURES, APPURTENANCES, AND UNDERGROUND UTILITIES, INCLUDING BUT NOT LIMITED TO, DRAIN, WATER, SEWER, STEAM, IRRIGATION, GAS, TELECOM AND ELECTRIC.
6. THE CONTRACTOR SHALL MAINTAIN, ADJUST OR ABANDON EXISTING MONITORING WELLS IN ACCORDANCE WITH THE DIRECTION OF THE ENVIRONMENTAL CONSULTANT (TYP.)
7. WHERE THE LIMIT OF WORK COINCIDES WITH PROPERTY LINE, TREE LINE, PROPOSED SAWCUT OR COMBINATION THEREOF IT IS SHOWN ADJACENT TO THESE FEATURES FOR GRAPHICAL CLARITY.
8. EXISTING TREES TO REMAIN ARE TO BE PROTECTED DURING CONSTRUCTION UNLESS CLEARLY INDICATED OTHERWISE. REASONABLE CARE AND CAUTION SHALL BE TAKEN DURING CONSTRUCTION TO PREVENT DAMAGE AND SELECTIVE PRUNING MAY BE REQUIRED TO ENSURE THAT TREES DO NOT CONFLICT WITH THE DEVELOPMENT.
9. CONTRACTOR SHALL REPAIR/REPLACE ANY TRAFFIC LOOP DETECTORS THAT ARE DAMAGED DURING CONSTRUCTION WITHIN EXISTING OR PROPOSED RIGHTS OF WAYS, ANY SUCH WORK SHALL BE PERFORMED BY A LICENSED / DOT APPROVED SIGNAL CONTRACTOR. ANY DAMAGED LOOPS OR OTHER SIGNAL EQUIPMENT SHALL BE REPAIRED IMMEDIATELY AFTER THE WORK IS COMPLETE. THE SIGNAL CONTRACTOR SHALL BE AVAILABLE TO MAKE ANY TEMPORARY SIGNAL CHANGES IF REQUESTED BY DOT AND/OR THE MUNICIPALITY.
10. THE CONTRACTOR MUST FIELD VERIFY THE LOCATIONS WHERE PROPOSED UTILITIES CROSS EXISTING UNDERGROUND UTILITIES BY USING A TEST PIT TO DETERMINE THE EXACT SIZE, DEPTH AND LOCATION, PRIOR TO COMMENCEMENT OF CONSTRUCTION.
11. CONTRACTOR SHALL LOCATE ANY EXISTING UTILITY SERVICES THAT ARE TO BE TERMINATED AT THE EXISTING MAIN AND/OR PROPERTY LINE. THESE SERVICES ARE TO BE TERMINATED IN ACCORDANCE WITH MUNICIPAL / STATE TRANSPORTATION DEPARTMENT REQUIREMENTS.

MASSACHUSETTS SITE NOTES

(Rev. 5/2024)

1. WHEN APPLICABLE, OWNER/ OPERATOR MUST FILE THE NOI FOR NPDES PERMITS AT APPROPRIATE AND/OR REQUIRED TIME FRAMES BASED UPON THE DESIRED START OF CONSTRUCTION. LAND DISTURBING ACTIVITIES MUST NOT COMMENCE UNTIL APPROVAL TO DO SO HAS BEEN RECEIVED FROM GOVERNING AUTHORITIES (INCLUDING STORMWATER POLLUTION PREVENTION PLAN). THE CONTRACTOR MUST STRICTLY ADHERE TO THE APPROVED SWPPP PLAN DURING CONSTRUCTION OPERATIONS (IF PROVIDED).
2. ALL CONCRETE MUST BE AIR ENTRAINED AND INCLUDE THE MINIMUM COMPRESSIVE STRENGTH OF JURISDICTIONAL STANDARD PSI AT 28 DAYS (OR 4,000 PSI) UNLESS OTHERWISE NOTED ON THE PLANS, DETAILS AND/OR GEOTECHNICAL REPORT. IF THERE ARE ANY DISCREPANCIES BETWEEN THE PLANS, DETAILS AND GEOTECHNICAL REPORT THEN THE GEOTECHNICAL REPORT SHALL GOVERN.
3. THE CONTRACTOR MUST FILE SITE SIGNAGE APPLICATION OR PERMIT UNDER SEPARATE APPLICATION UNLESS DONE SO AS PART OF JURISDICTIONAL PERMITTING PROCEDURES.
4. THE CONTRACTOR MUST REPAIR OR REPLACE, AT THE CONTRACTOR'S SOLE COST AND EXPENSE, ALL SIDEWALKS, CURBS, PAVEMENT MARKINGS, AND PAVEMENT DAMAGED BY CONSTRUCTION ACTIVITIES WHETHER SPECIFIED ON THIS PLAN OR NOT.
5. WORK WITHIN THE RIGHT-OF-WAY MUST BE PERFORMED IN ACCORDANCE WITH ALL APPLICABLE REQUIREMENTS AND STANDARDS OF THE DEPARTMENT OF PUBLIC WORKS, ENGINEERING DEPARTMENT, HIGHWAY DIVISION, AND/OR STATE DOT HIGHWAY DEPARTMENT.
6. WHERE RETAINING WALLS ARE IDENTIFIED ON THE PLANS, TOP AND BOTTOM OF WALL WIDTHS DO NOT REPRESENT THE ACTUAL WIDTH OF THE PROPOSED WALL, RATHER THEY ARE AN ASSUMPTION BASED ON WALL TYPE AND WALL HEIGHT. WALL FOOTINGS AND /OR FOUNDATIONS ARE NOT IDENTIFIED HEREIN AND ARE TO BE SET/DETERMINED BY THE CONTRACTOR OR WALL DESIGNER, AND MUST BE SET BASED UPON FINAL STRUCTURAL DESIGN SHOP DRAWINGS PREPARED BY THE APPROPRIATE PROFESSIONAL LICENSED IN THE STATE WHERE THE CONSTRUCTION OCCURS. THE CONTRACTOR MUST ENSURE THAT THERE ARE NO UTILITIES ON THE PASSIVE SIDE OF THE RETAINING WALL. NO EXCAVATION MAY BE PERFORMED ON THE PASSIVE SIDE OF THE RETAINING WALL WITHOUT APPROPRIATELY AND SAFELY SUPPORTING THE WALL IN ACCORDANCE WITH THE STANDARD OF CARE AND ALL APPLICABLE RULES, REGULATIONS, CODES, ORDINANCES, LAWS AND STATUTES.
7. CONTRACTOR IS CAUTIONED OF EXISTING UTILITY SERVICES TO REMAIN IN PROXIMITY TO PROPOSED BOLLARDS AND SIGNS. CONTRACTOR SHALL PROVIDE FIELD MODIFICATION LOCATIONS OF BOLLARDS AND BOLLARDS WITH SIGNAGE AS NEEDED TO AVOID CONFLICTS WITH EXISTING UTILITY SERVICES TO REMAIN.

MASSACHUSETTS GRADING NOTES

(Rev. 5/2024)

1. PROPOSED TOP OF CURB ELEVATIONS ARE GENERALLY 6" ABOVE PAVEMENT GRADE UNLESS OTHERWISE NOTED.
2. THE CONTRACTOR MUST CONFIRM AND ENSURE THAT AS CONSTRUCTED IMPROVEMENTS CREATE THE FOLLOWING MINIMUM SLOPES (EXCEPT WHERE ADA REQUIREMENTS LIMIT THEM): 1.0% ON ALL CONCRETE SURFACES, 1.5% ON ASPHALT SURFACES, 1.5% IN LANDSCAPED AREAS AND 0.75% SLOPE AGAINST ALL ISLANDS, GUTTERS, AND CURBS TO PROVIDE POSITIVE DRAINAGE.
3. WHERE RETAINING WALLS ARE IDENTIFIED ON THE PLANS, TOP AND BOTTOM OF WALL ELEVATIONS (GH & GL) REPRESENT THE PROPOSED FINISHED GRADE AT THE FACE OF THE TOP AND THE BOTTOM OF THE WALL AND DO NOT REPRESENT THE OVERALL HEIGHT OF THE WALL TO ITS EXTENTS (I.E. ANY CAP UNITS OR COURSES BELOW GRADE INCLUDING FOOTINGS ARE EXCLUDED). WALL FOOTINGS/FOUNDATION ELEVATIONS ARE NOT IDENTIFIED HEREIN AND ARE TO BE SET/DETERMINED BY THE CONTRACTOR OR WALL DESIGNER, AND MUST BE SET BASED UPON FINAL STRUCTURAL DESIGN SHOP DRAWINGS PREPARED BY THE APPROPRIATE PROFESSIONAL LICENSED IN THE STATE WHERE THE CONSTRUCTION OCCURS. THE CONTRACTOR MUST ENSURE THAT THERE ARE NO UTILITIES ON THE PASSIVE SIDE OF THE RETAINING WALL. NO EXCAVATION MAY BE PERFORMED ON THE PASSIVE SIDE OF THE RETAINING WALL WITHOUT APPROPRIATELY AND SAFELY SUPPORTING THE WALL IN ACCORDANCE WITH THE STANDARD OF CARE AND ALL APPLICABLE RULES, REGULATIONS, CODES, ORDINANCES, LAWS AND STATUTES.
4. MSE OR GRAVITY BLOCK WALLS SHALL BE CONSTRUCTED SUCH THAT UPON COMPLETION OF CONSTRUCTION THERE IS NO UNFINISHED SURFACE OR LIFTING RINGS VISIBLE (E.G. USE OF FINISHED TOP BLOCK OR CAP STONES)
5. STORMWATER RUNOFF WITHIN PROPERTY MUST BE COLLECTED ON-SITE WITH NO OVERLAND RUNOFF ONTO THE RIGHT-OF-WAY OR ADJACENT PROPERTIES TO THE MAXIMUM EXTENT POSSIBLE OR IN THE MANNER SHOWN ON THE CONSTRUCTION DRAWINGS. STORMWATER RUNOFF ONTO ADJACENT PROPERTIES SHALL BE CONTROLLED AS TO NOT ADVERSELY IMPACT SAID PROPERTIES.
6. BEFORE COMMENCING GRADING WORK, CONTRACTOR SHALL SUBMIT SAMPLES OF ALL NATIVE AND IMPORTED MATERIALS WITH THEIR INTENDED FOR STRUCTURAL USES TO THE GEOTECHNICAL ENGINEER OF RECORD.
7. REFER TO GENERAL NOTES SHEET FOR ADDITIONAL ADA GUIDELINES AND REQUIREMENTS.
8. FOR ALL RETAINING WALLS 4 FEET OR GREATER IN HEIGHT:
   - 8.1. THE OWNER OR THE OWNER'S CONTRACTOR IS TO PROVIDE A SITE-SPECIFIC RETAINING WALL DESIGN PREPARED BY THE APPROPRIATE PROFESSIONAL LICENSED (E.G. STRUCTURAL ENGINEER) IN THE STATE WHERE THE CONSTRUCTION OCCURS. SOIL TYPES, WATER TABLE ELEVATION, EXISTING & PROPOSED SURROUNDING IMPROVEMENTS/CONDITIONS (INCLUDING BUT NOT LIMITED TO SLOPES, DRIVE AISLES, ROADS, FENCING, GUIDERAILS, UTILITIES, DRAINAGE FACILITIES, STRUCTURES, FOUNDATIONS), LIVE LOADS AND OTHER SITE AMENITIES THAT COULD HAVE AN INFLUENCE OR IMPACT ON THE RETAINING WALL(S) CONSTRUCTABILITY AND/OR LONGEVITY SHALL BE CONSIDERED AND INCORPORATED INTO THE RETAINING WALL DESIGN AS WELL AS THE GLOBAL STABILITY ANALYSIS.
   - 8.2. PEER REVIEW AND GLOBAL STABILITY ANALYSIS OF THE RETAINING WALL DESIGN MUST BE COMPLETED BY THE OWNER'S GEOTECHNICAL ENGINEER TO CERTIFY THE DESIGN MEETS INDUSTRY STANDARDS FOR FACTOR OF SAFETY. SOIL TYPES, WATER TABLE ELEVATION AND DESIGN PROPERTIES AS NOTED ABOVE SHALL BE FIELD CONFIRMED AND APPROVED BY THE GEOTECHNICAL ENGINEER PRIOR TO WALL CONSTRUCTION.
9. CONTRACTOR SHALL INSTALL CONCRETE CURB ALONG FACE OF BUILDING / WALL AS SHOWN TO PROVIDE CONSISTENT WIDTH ALONG LENGTH OF PROPOSED ACCESSIBLE RAMP AND RAMP LANDING TO MEET ADA/AAB REQUIREMENTS.
10. CONTRACTOR SHALL REVIEW RETAINING WALL LOCATIONS VERSUS APPLICABLE STATE AND LOCAL CODES AND PROVIDE FALL PROTECTION (E.G. FENCING OR RAILING) IN ACCORDANCE WITH SAID CODE.
11. CONTRACTOR SHALL COORDINATE WITH OWNER/OPERATOR TO REVIEW EXISTING DEPRESSIONS WITHIN EXISTING PAVEMENT AREAS TO REMAIN AND SHALL CONFIRM THAT THE SCOPE OF WORK SHALL PROVIDE POSITIVE DRAINAGE BY FIXING ANY EXISTING AREAS OF PONDING.
12. BEFORE COMMENCING GRADING WORK, CONTRACTOR SHALL SUBMIT SAMPLES OF ALL NATIVE AND IMPORTED MATERIALS WITH THEIR INTENDED FOR STRUCTURAL USES TO THE GEOTECHNICAL ENGINEER OF RECORD.

MASSACHUSETTS ACCESSIBILITY DESIGN GUIDELINES

(Rev. 5/2024)

1. IN ADDITION TO THE ACCESSIBILITY DESIGN GUIDELINES ON SHEET C-102, THE CONTRACTOR MUST ALSO ENSURE THAT ALL ACCESSIBLE COMPONENTS AND ACCESSIBLE ROUTES ARE CONSTRUCTED IN STRICT ACCORDANCE WITH THE MASSACHUSETTS ARCHITECTURAL ACCESS BOARD REGULATIONS 521 CMR. THE CONTRACTOR MUST IMMEDIATELY NOTIFY THE ENGINEER OF RECORD, IN WRITING, OF ANY DISCREPANCIES BETWEEN THE "AMERICANS WITH DISABILITIES ACT" (ADA) CODE AND STATE BUILDING CODE AS IT RELATES TO ANY ACCESSIBLE IMPROVEMENTS BEING CONSTRUCTED PRIOR TO COMMENCING THE WORK.

MASSACHUSETTS DRAINAGE NOTES

(Rev. 1/2023)

1. WHEN THESE PLANS INVOLVE MULTIPLE BUILDINGS, SOME OF WHICH MAY BE BUILT AT A LATER DATE, THE CONTRACTOR MUST EXTEND ALL UTILITY SERVICES, INCLUDING BUT NOT LIMITED TO STORM, SANITARY, UTILITIES, AND IRRIGATION LINES, TO A POINT AT LEAST FIVE (5) FEET BEYOND THE PAVED AREAS FOR WHICH THE CONTRACTOR IS RESPONSIBLE. THE CONTRACTOR MUST CAP ENDS OF INSTALLED UTILITIES AS APPROPRIATE, MARK UTILITY ENDS WITH MAGNETIC TRACER TAPE, MARK TERMINUS LOCATIONS WITH A 2X4 STAKE, AND MUST NOTE THE LOCATION OF ALL UTILITY STUBS ON A CLEAN COPY OF THE PLAN. THIS RECORD DOCUMENT MUST BE PREPARED IN A NEAT AND WORKMAN-LIKE MANNER AND TURNED OVER TO THE OWNER/DEVELOPER UPON COMPLETION OF THE WORK, ALL OF WHICH IS AT THE CONTRACTOR'S SOLE COST.
2. STORM AND SANITARY PIPE LENGTHS INDICATED ARE NOMINAL AND ARE MEASURED FROM CENTER OF STRUCTURE TO CENTER OF STRUCTURE UNLESS INDICATED ON THE PLANS OTHERWISE.
3. UNLESS CLEARLY INDICATED OTHERWISE, ALL STORM PIPE MUST BE REINFORCED CONCRETE PIPE (RCP) CLASS III WITH SILT/SOIL TIGHT JOINTS. WHEN HIGH-DENSITY POLYETHYLENE PIPE (HDPE) IS CALLED FOR ON THE PLANS, IT MUST CONFORM TO AASHTO M252 FOR PIPES 4" TO 10" AND TO AASHTO M294 FOR PIPES 12" TO 60" AND TYPE S (SMOOTH INTERIOR WITH ANGULAR CORRUGATIONS) WITH GASKET FOR SILT/SOIL TIGHT JOINT. PIPE FOR ROOF DRAIN CONNECTION MUST BE SDR 26 PVC OR SCHEDULE 40 UNLESS INDICATED OTHERWISE. HDPE PIPE JOINT GASKETS MUST BE PROVIDED AND CONFORM TO ASTM F477. DRAIN PIPE INSTALLED WITH OVER TEN (10) FEET OVER COVER AND/OR IN HIGH GROUNDWATER CONDITIONS SHALL BE SANITITE HP POLYPROPYLENE PIPE (PP), OR APPROVED EQUIVALENT.

REVISIONS

#	DATE	DESCRIPTION
1	6/24/25	NOI AND SMP
2	9/19/25	PEER REVIEW COMMENTS
3	11/24/25	PEER REVIEW COMMENTS
4	12/26/25	PEER & TOWN COMMENTS

TEAM HOYT
COMMUNITY YMCA

MEMORIAL DRIVE
ASHLAND, MA

cbt
One Constitution Road
Suite 200
Boston, MA 02129
cbtarchitects.com
617.262.4354

BOHLER
50 WASHINGTON ST., SUITE 2000
WESTBOROUGH, MA 01581
Phone: (508) 480-9900
www.BohlerEngineering.com



ISSUED FOR PERMIT

JURISDICTIONAL NOTES

SCALE	PROJECT #	DATE ISSUED
AS NOTED	MAA240220.01	06.24.2025

C-103

NAD83

Lot 3A
From Plan 86 of 2019
Area=546,641± S.F.
(12.549± Ac.)

N85°22'34"E 274.00'

S07°37'11"E 288.00'

S42°05'54"E 346.00'

S73°44'20"E 269.26'

S12°30'40"W

N73°30'35"W 575.78'

N37°04'29"E 336.00'

N04°35'38"E 371.00'

N04°32'52"E 222.00'

R=1025.00'
L=207.78'
CH=207.42'
S79°19'00"E

R=1475.00'
L=62.17'
CH=62.16'
S83°54'59"E

10.0' REAR YARD SETBACK

25.0' FRONT YARD SETBACK

GRANT OF ENVIRONMENTAL RESTRICTION & EASEMENT AREA A-2 BK.62400/PG.377 PLAN 590 OF 2013

100' VEGETATIVE BUFFER

25' NO DISTURB BUFFER

PARCEL ID: 19-205
N/F
JOSEPH BRADLEY
BK.42928/PG.246

N/F
TOWN OF ASHLAND
BK.72181/PG.233

PARCEL ID: 20-1
N/F
NIRALO REALTY
NOMINEE TRUST
BK.47153/PG.226

PARCEL ID: 20-7
N/F
CNRL INC.
L.C.BK.1012/PG.58

N/F
SKIPTON PET
LODGE LLC
BK.63556/PG.189.

N/F
ARTLO FAMILY
LIMITED PARTNERSHIP
BK.41215/PG.50

RTD Area D Zone
RTD Area C Zone
Highway Commerce Zone

APPROX LIMIT OF WORK (SHOWN FOR GRAPHICAL PURPOSES ONLY)

PROP TREELINE (TYP)

WOODED (TBR)

APPROX LIMIT OF TREELINE (TBR)

MONITORING WELL (TO BE REMOVED AND REPLACED)

WETLAND DELINEATION BY GODDARD CONSULTING ON 1/17/2025

EASEMENT PARCEL A-26
PERMANENT SLOPE & DRAINAGE EASEMENT
(PLAN 966 OF 2006)

EXISTING ASPHALT TRAIL (TO REMAIN)

ROW OF BOULDERS (TO REMAIN UNLESS INTERFERING WITH PROP SITE)

EXISTING CROSSWALK FLASHING BEACON POST AND SIGN (TO REMAIN)

EXISTING GUARDRAIL (TO REMAIN)

PROP SAWCUT (TYP)

LIMIT OF BIT CONC CURB (TBR)

EX TREELINE (TBR TYP)

25.0' FRONT YARD SETBACK

EASEMENT PARCEL A-28
PERMANENT SLOPE EASEMENT
(PLAN 966 OF 2006)

50' SHELL OIL COMPANY INC. EASEMENT

50' SHELL OIL COMPANY INC. EASEMENT
(PLAN 966 OF 2006)

PERMANENT TRAIL EASEMENT
BK.78386/PG.443

EXISTING CONCRETE PAD (TO REMAIN)

APPROX LOC OF EX CROSSWALK FROM AERIAL IMAGERY

TRAIL SIGN (TO REMAIN)

MEMORIAL DRIVE
(FORMERLY KNOWN AS MBTA ROADWAY)
(PUBLIC – 50' WIDE)

THIS PLAN TO BE UTILIZED FOR DEMOLITION PURPOSES ONLY

59.9999 30 15 0 59.9999
SCALE: 1" = 59.9999'

REVISIONS

#	DATE	DESCRIPTION
1	6/24/25	NOI AND SMP
2	9/19/25	PEER REVIEW COMMENTS
3	11/24/25	PEER REVIEW COMMENTS
4	12/26/25	PEER & TOWN COMMENTS

TEAM HOYT
COMMUNITY YMCA

MEMORIAL DRIVE
ASHLAND, MA

cbt
One Constitution Road
Suite 200
Boston, MA 02129
cbtarchitects.com
617.262.4354

BOHLER
50 WASHINGTON ST., SUITE 2000
WESTBOROUGH, MA 01581
Phone: (508) 480-9900
www.BohlerEngineering.com

J.A. KUCICH
JOHN A. KUCICH
CIVIL
No. 41538
PROFESSIONAL ENGINEER
MASSACHUSETTS LICENSE No. 41538
NEW HAMPSHIRE LICENSE No. 15476
CONNECTICUT LICENSE No. 28177
RHODE ISLAND LICENSE No. 9616
MAINE LICENSE No. 12553

ISSUED FOR PERMIT

EXISTING CONDITIONS/ DEMOLITION PLAN

SCALE	PROJECT #	DATE ISSUED
AS NOTED	MAA240220.01	06.24.2025

C-201

NAD83

Lot 3A
From Plan 86 of 2019
Area=546,641± S.F.
(12.549± Ac.)

N85°22'34"E 274.00'
S07°37'17"E 288.00'
S42°05'54"E 348.00'
N04°35'08"E 377.00'
N37°04'29"E 336.00'
N13°36'28"E 302.00'
S73°44'20"E 269.28'
S22°30'40"W
S75.78'
N73°30'35"W

GRANT OF ENVIRONMENTAL RESTRICTION & EASEMENT AREA A-2 BK.62400/PG.377 PLAN 590 OF 2013

PROP FUTURE WALKING PATH (BY OTHERS)

100' JURISDICTIONAL BUFFER

PROP FUTURE PLAY AREA

PROP FUTURE SOCCER FIELD

PROP FUTURE WALKING PATH

PROP TREELINE (TYP)

APPROX LIMIT OF WORK (SHOWN FOR GRAPHICAL PURPOSES ONLY)

N/F TOWN OF ASHLAND BK.72181/PG.233

N/F SKIPTON PET LODGE LLC BK.63556/PG.189

N/F ARTLO FAMILY LIMITED PARTNERSHIP BK.41215/PG.50

25' NO DISTURB BUFFER

RTD Area 2 Zone

RTD Area 3 Zone

Highway Commerce Zone

PROP 9,520 SF EARLY LEARNING CENTER (ELC)

FUTURE 3,888 SF BUILDING EXPANSION

PROP 27,000 ± SF MEMBERSHIP BUILDING TOTAL AREA = 61,812 SF

PROP DUMPSTER ENCLOSURE

PROP GENERATOR

DRIVER POSITION 14.5' BACK FROM EFFECTIVE TRAVEL WAY

AVAILABLE ISD = 335' + (IDEAL ISD = 335')

AVAILABLE ISD = 290' + (IDEAL ISD = 290')

WETLAND DELINEATION BY GSD#40 CONSULTING ON 1/17/2025

CB/DH (TYP)

EASEMENT PARCEL A-26 PERMANENT SLOPE & DRAINAGE EASEMENT (PLAN 966 OF 2006)

EASEMENT PARCEL A-28 PERMANENT SLOPE EASEMENT (PLAN 966 OF 2006)

50' SHELL OIL COMPANY INC. EASEMENT

50' SHELL OIL COMPANY INC. EASEMENT (PLAN 966 OF 2006)

R=1475.00'
L=62.17'
CH=62.16'
S83°54'59"E

PERMANENT TRAIL EASEMENT BK.78388/PG.443

R=1025.00'
L=207.78'
CH=207.42'
S79°19'00"E

MEMORIAL DRIVE
(FORMERLY KNOWN AS MBTA ROADWAY)
(PUBLIC – 50' WIDE)

ZONING TABLE

ZONE: RTD D - RAIL TRANSIT DISTRICT D & RAIL TRANSIT DISTRICT C
USE: RECREATIONAL FACILITY
MAP: 13 LOT: 178

BULK REQUIREMENTS

ITEM	CODE	PERMITTED	EXISTING	PROPOSED
MIN LOT AREA	§ 8.4.6	30,000 SF (0.69 AC)	546,641 SF (12.55 AC)	NO CHANGE
MIN LOT FRONTAGE	§ 8.4.6	150.0'	845.7' ±	NO CHANGE
FRONT YARD	§ 8.4.6	25.0'	-	158.7' (1)
SIDE YARD	§ 8.4.6	25.0'	-	60.1'
REAR YARD	§ 8.4.6	30.0'	-	32.5'
MAX PERMITTED HEIGHT	§ 8.4.6	30.0' BY RIGHT OR 50' BY SPECIAL PERMIT	-	46'-5"
BUILDING SEPARATION	§ 8.4.6	20.0'	-	71.8' (W/O EXPANSION) 30.4' (W/ EXPANSION)
MAX BUILDING COVERAGE	§ 8.4.6	N/A	-	7.3% ± (INCLUDES FUTURE EXPANSION)
MIN OPEN SPACE	§ 8.4.6	30.0%	100% (546,641 SF)	74.5% ± (407,248 SF ±)
UNDISTURBED OPEN SPACE	-	-	-	154,207 SF ±
REAR/SIDE LANDSCAPE BUFFER	§ 8.4.7	50.0'	-	20.6'
FRONT PARKING SETBACK	§ 8.4.6	10.0'	-	17.0'
			KEY =	RELIEF REQUIRED

PARKING REQUIREMENTS

ITEM	CODE	PERMITTED	EXISTING	PROPOSED
MIN STALL SIZE	§ 10.0	9.0' X 20.0'	-	9.0' X 18.0'
MIN NUMBER OF STALLS	§ 5.1.2	NOT SPECIFIED	-	289
MIN NUMBER OF ADA STALLS (FEDERAL ADA REQUIREMENTS)	-	7 (FOR 201-300 SPACES)	-	8
MIN NUMBER OF ADA STALLS (ASHLAND REQUIREMENTS)	162-2	6 (2% OF TOTAL, NOT LESS THAN 6)	-	8
RECREATIONAL FACILITY: REQUIRED FOR USE = TBD				
			KEY =	RELIEF REQUIRED

(1) INSTALLATION OF ELECTRIC VEHICLE CHARGING EQUIPMENT MAY REQUIRE A VARIANCE FOR FRONT YARD SETBACK

SIGNS, LANDSCAPING, AND OTHER FEATURES LOCATED WITHIN SIGHT TRIANGLE AREAS SHALL BE DESIGNED, INSTALLED, AND MAINTAINED SO AS NOT TO EXCEED 2.0-FEET IN HEIGHT. SNOW ACCUMULATION (WINDROWS) LOCATED WITHIN SIGHT TRIANGLE AREAS THAT EXCEED 3.5-FEET IN HEIGHT OR THAT WOULD OTHERWISE INHIBIT SIGHT LINES SHALL BE PROMPTLY REMOVED.

THIS PLAN TO BE UTILIZED FOR SITE LAYOUT PURPOSES ONLY

60 30 15 0 60
SCALE: 1" = 60'

REVISIONS

#	DATE	DESCRIPTION
1	6/24/25	NOI AND SMP
2	9/19/25	PEER REVIEW COMMENTS
3	11/24/25	PEER REVIEW COMMENTS
4	12/26/25	PEER & TOWN COMMENTS

TEAM HOYT
COMMUNITY YMCA

MEMORIAL DRIVE
ASHLAND, MA

cbt
One Constitution Road
Suite 200
Boston, MA 02129
cbtarchitects.com
617.262.4354

BOHLER
50 WASHINGTON ST., SUITE 2000
WESTBOROUGH, MA 01581
Phone: (508) 480-9900
www.BohlerEngineering.com

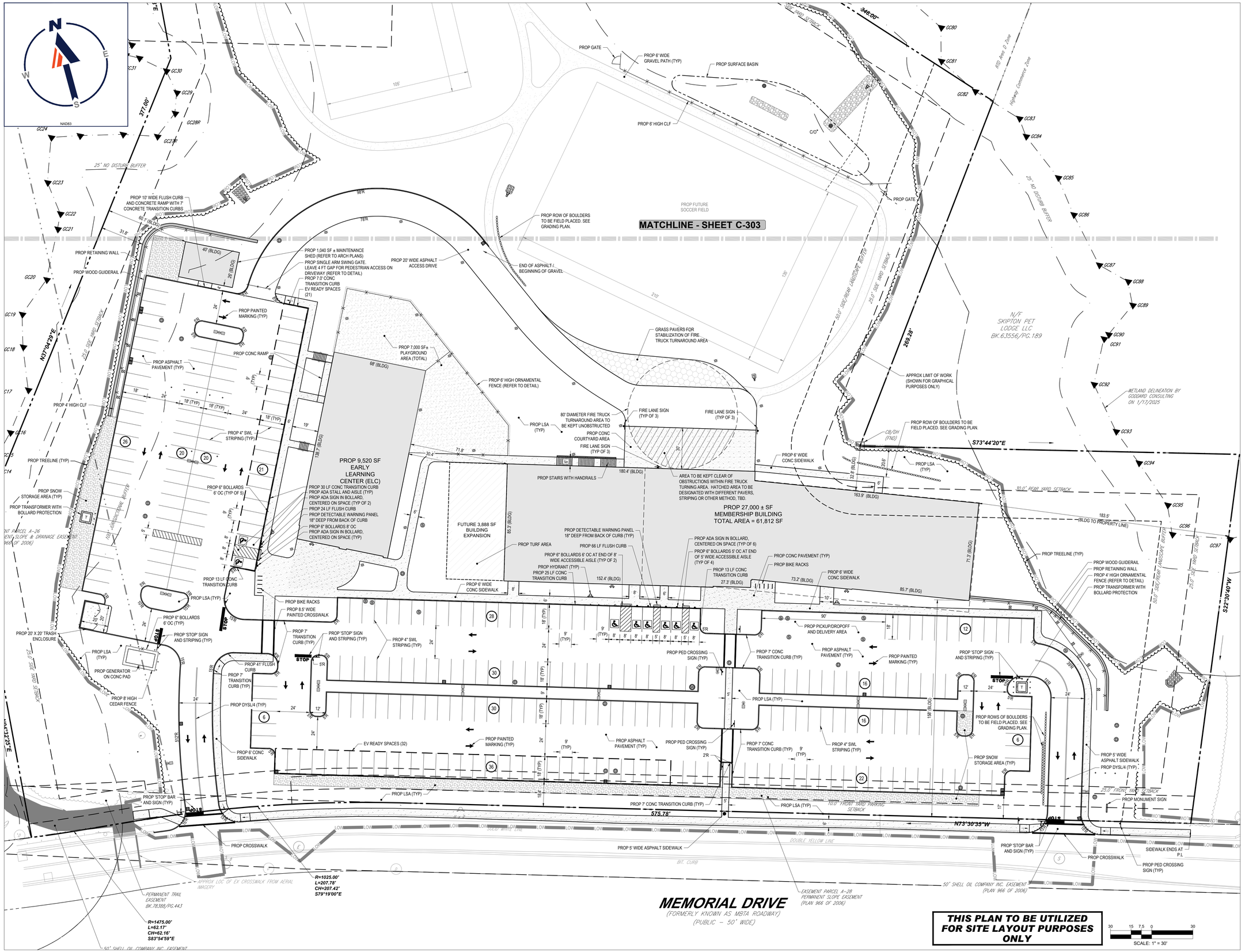
JOHN A. KUCICH
CIVIL
No. 41538
PROFESSIONAL ENGINEER
MASSACHUSETTS LICENSE No. 41538
NEW HAMPSHIRE LICENSE No. 15476
CONNECTICUT LICENSE No. 28177
RHODE ISLAND LICENSE No. 9616
MAINE LICENSE No. 12553

ISSUED FOR PERMIT

OVERALL SITE PLAN

SCALE	PROJECT #	DATE ISSUED
AS NOTED	MAA240220.01	06.24.2025

C-301


MATCHLINE - SHEET C-303
PROP 9,520 SF EARLY LEARNING CENTER (ELC)
PROP 27,000 ± SF MEMBERSHIP BUILDING
TOTAL AREA = 61,812 SF
FUTURE 3,888 SF BUILDING EXPANSION
PROP FUTURE SOCCER FIELD
N/F SKIPTON PET LODGE LLC BK.6355/PG.189
MEMORIAL DRIVE
(FORMERLY KNOWN AS MBTA ROADWAY)
(PUBLIC – 50' WIDE)
THIS PLAN TO BE UTILIZED FOR SITE LAYOUT PURPOSES ONLY
PROP GATE
PROP 6' WIDE GRAVEL PATH (TYP)
PROP SURFACE BASIN
PROP 6' HIGH CLF
PROP 10' WIDE FLUSH CURB AND CONCRETE RAMP WITH 7' CONCRETE TRANSITION CURBS
PROP RETAINING WALL
PROP WOOD GUIDERAIL
PROP 1,040 SF ± MAINTENANCE SHED (REFER TO ARCH PLANS)
PROP SINGLE ARM SWING GATE. LEAVE 4 FT GAP FOR PEDESTRIAN ACCESS ON DRIVEWAY (REFER TO DETAIL)
PROP 7.0' CONC TRANSITION CURB
EV READY SPACES (21)
PROP 20' WIDE ASPHALT ACCESS DRIVE
END OF ASPHALT / BEGINNING OF GRAVEL
PROP ROW OF BOULDERS TO BE FIELD PLACED. SEE GRADING PLAN.
PROP PAINTED MARKING (TYP)
PROP ASPHALT PAVEMENT (TYP)
PROP CONC RAMP
PROP 7,000 SF± PLAYGROUND AREA (TOTAL)
GRASS PAVERS FOR STABILIZATION OF FIRE TRUCK TURNAROUND AREA
PROP 6' HIGH ORNAMENTAL FENCE (REFER TO DETAIL)
PROP 4' HIGH CLF
PROP 4" SWL STRIPING (TYP)
PROP TREELINE (TYP)
PROP SNOW STORAGE AREA (TYP)
PROP TRANSFORMER WITH BOLLARD PROTECTION
PROP 6" BOLLARDS 6' OC (TYP OF 5)
PROP 30 LF CONC TRANSITION CURB
PROP ADA STALL AND AISLE (TYP)
PROP ADA SIGN IN BOLLARD, CENTERED ON SPACE (TYP OF 2)
PROP 24 LF FLUSH CURB
PROP DETECTABLE WARNING PANEL 18" DEEP FROM BACK OF CURB
PROP 6' BOLLARDS 8' OC
PROP ADA SIGN IN BOLLARD, CENTERED ON SPACE (TYP)
PROP 13 LF CONC TRANSITION CURB
PROP LSA (TYP)
PROP 6" BOLLARDS 6' OC (TYP)
PROP 20' X 20' TRASH ENCLOSURE
PROP GENERATOR ON CONC PAD
PROP 8' HIGH CEDAR FENCE
PROP 'STOP' SIGN AND STRIPING (TYP)
PROP 'STOP' BAR AND SIGN (TYP)
PROP 4" FLUSH CURB
PROP 7' TRANSITION CURB (TYP)
PROP DYSL/4 (TYP)
PROP 6' CONC SIDEWALK
PROP BIKE RACKS
PROP 8.5' WIDE PAINTED CROSSWALK
PROP CROSSWALK
PROP 5' WIDE ASPHALT SIDEWALK
PROP STAIRS WITH HANDRAILS
PROP 80' DIAMETER FIRE TRUCK TURNAROUND AREA TO BE KEPT UNOBSTRUCTED
PROP CONC COURTYARD AREA
FIRE LANE SIGN (TYP OF 3)
AREA TO BE KEPT CLEAR OF OBSTRUCTIONS WITHIN FIRE TRUCK TURNING AREA. HATCHED AREA TO BE DESIGNATED WITH DIFFERENT PAVERS, STRIPING OR OTHER METHOD. TBD.
PROP 6' WIDE CONC SIDEWALK
PROP 7' CONC TRANSITION CURB (TYP)
PROP PED CROSSING SIGN (TYP)
PROP PICKUP/DROPOFF AND DELIVERY AREA
PROP ASPHALT PAVEMENT
PROP PAINTED MARKING (TYP)
PROP ROWS OF BOULDERS TO BE FIELD PLACED, SEE GRADING PLAN.
PROP SNOW STORAGE AREA (TYP)
PROP 5' WIDE ASPHALT SIDEWALK
PROP DYSL/4 (TYP)
PROP MONUMENT SIGN
PROP TURF AREA
PROP 66 LF FLUSH CURB
PROP 6" BOLLARDS 5' OC AT END OF 8' WIDE ACCESSIBLE AISLE (TYP OF 2)
PROP HYDRANT (TYP)
PROP 25 LF CONC TRANSITION CURB
PROP 13 LF CONC TRANSITION CURB
PROP 6" BOLLARDS 5' OC AT END OF 5' WIDE ACCESSIBLE AISLE (TYP OF 4)
PROP CONC PAVEMENT (TYP)
PROP BIKE RACKS
PROP WOOD GUIDERAIL
PROP RETAINING WALL
PROP 4' HIGH ORNAMENTAL FENCE (REFER TO DETAIL)
PROP TRANSFORMER WITH BOLLARD PROTECTION
APPROX LIMIT OF WORK (SHOWN FOR GRAPHICAL PURPOSES ONLY)
PROP ROW OF BOULDERS TO BE FIELD PLACED. SEE GRADING PLAN.
PROP LSA (TYP)
PROP 6' WIDE CONC SIDEWALK
PROP 'STOP' BAR AND SIGN (TYP)
PROP CROSSWALK
SIDEWALK ENDS AT P.L
PROP PED CROSSING SIGN (TYP)
PROP TREELINE (TYP)
PROP WOOD GUIDERAIL
PROP RETAINING WALL
PROP 4' HIGH ORNAMENTAL FENCE (REFER TO DETAIL)
PROP TRANSFORMER WITH BOLLARD PROTECTION
PROP ROWS OF BOULDERS TO BE FIELD PLACED, SEE GRADING PLAN.
PROP 5' WIDE ASPHALT SIDEWALK
PROP DYSL/4 (TYP)
PROP MONUMENT SIGN
PROP LSA (TYP)
PROP 7' CONC TRANSITION CURB (TYP)
PROP 4" SWL STRIPING (TYP)
PROP ASPHALT PAVEMENT (TYP)
PROP PED CROSSING SIGN (TYP)
EV READY SPACES (32)
PROP PAINTED MARKING (TYP)
PROP 'STOP' SIGN AND STRIPING (TYP)
PROP 4" SWL STRIPING (TYP)
PROP 7' TRANSITION CURB (TYP)
PROP 4" FLUSH CURB
PROP DYSL/4 (TYP)
PROP 6' CONC SIDEWALK
PROP BIKE RACKS
PROP 8.5' WIDE PAINTED CROSSWALK
PROP CROSSWALK
PROP 5' WIDE ASPHALT SIDEWALK
PROP 7' CONC TRANSITION CURB (TYP)
PROP LSA (TYP)
PROP 'STOP' BAR AND SIGN (TYP)
PROP 'STOP' SIGN AND STRIPING (TYP)
PROP LSA (TYP)
PROP 13 LF CONC TRANSITION CURB
PROP 6" BOLLARDS 6' OC (TYP OF 5)
PROP 6' BOLLARDS 6' OC (TYP)
PROP 20' X 20' TRASH ENCLOSURE
PROP GENERATOR ON CONC PAD
PROP 8' HIGH CEDAR FENCE
PROP 4" SWL STRIPING (TYP)
PROP 4" FLUSH CURB
PROP 7' TRANSITION CURB (TYP)
PROP DYSL/4 (TYP)
PROP 6' CONC SIDEWALK
PROP 7' CONC TRANSITION CURB (TYP)
PROP LSA (TYP)
PROP 'STOP' BAR AND SIGN (TYP)
PROP CROSSWALK
PROP 5' WIDE ASPHALT SIDEWALK
PROP 7' CONC TRANSITION CURB (TYP)
PROP LSA (TYP)
PROP 'STOP' BAR AND SIGN (TYP)
PROP CROSSWALK
PROP PED CROSSING SIGN (TYP)
SIDEWALK ENDS AT P.L
PROP 5' WIDE ASPHALT SIDEWALK
PROP DYSL/4 (TYP)
PROP MONUMENT SIGN
PROP LSA (TYP)
PROP 7' CONC TRANSITION CURB (TYP)
PROP 4" SWL STRIPING (TYP)
PROP ASPHALT PAVEMENT (TYP)
PROP PED CROSSING SIGN (TYP)
EV READY SPACES (32)
PROP PAINTED MARKING (TYP)
PROP 'STOP' SIGN AND STRIPING (TYP)
PROP 4" SWL STRIPING (TYP)
PROP 7' TRANSITION CURB (TYP)
PROP 4" FLUSH CURB
PROP DYSL/4 (TYP)
PROP 6' CONC SIDEWALK
PROP BIKE RACKS
PROP 8.5' WIDE PAINTED CROSSWALK
PROP CROSSWALK
PROP 5' WIDE ASPHALT SIDEWALK
PROP 7' CONC TRANSITION CURB (TYP)
PROP LSA (TYP)
PROP 'STOP' BAR AND SIGN (TYP)
PROP 'STOP' SIGN AND STRIPING (TYP)
PROP LSA (TYP)
PROP 13 LF CONC TRANSITION CURB
PROP 6" BOLLARDS 6' OC (TYP OF 5)
PROP 6' BOLLARDS 6' OC (TYP)
PROP 20' X 20' TRASH ENCLOSURE
PROP GENERATOR ON CONC PAD
PROP 8' HIGH CEDAR FENCE
PROP 4" SWL STRIPING (TYP)
PROP 4" FLUSH CURB
PROP 7' TRANSITION CURB (TYP)

NAD83

Lot 3A
From Plan 86 of 2019
Area=546,641± S.F.
(12.549± Ac.)

N85°22'34"E 274.00'
S07°37'11"E 288.00'
S42°05'54"E 348.00'
N04°23'05"E 377.00'
N/F TOWN OF ASHLAND BK.72181/PG.233
N/F TOWN OF ASHLAND BK.72181/PG.233
336.00'
30.0' REAR YARD SETBACK
24.0' SIDE YARD SETBACK
100' JURISDICTIONAL BUFFER
25' NO DISTURB BUFFER
GRANT OF ENVIRONMENTAL RESTRICTION & EASEMENT AREA A-2 BK.62400/PG.377 PLAN 590 OF 2013
EXTRACTION, CONSUMPTION OR UTILIZATION OF GROUNDWATER, INCLUDING FOR IRRIGATION, IS PROHIBITED WITHIN ENVIRONMENTAL RESTRICTION AREA
APPROX LIMIT OF WORK (SHOWN FOR GRAPHICAL PURPOSES ONLY)
PROP TREELINE (TYP)
PROP 6' WIDE GRAVEL PATH (TYP)
PROP 10' WIDE FLUSH CURB AND CONCRETE RAMP WITH 7' CONCRETE TRANSITION CURBS
PROP RETAINING WALL
PROP WOOD GUIDERAIL
PROP 1,040 SF ± MAINTENANCE SHED (REFER TO ARCH PLANS)
PROP SINGLE ARM SWING GATE. LEAVE 4 FT GAP FOR PEDESTRIAN ACCESS ON DRIVEWAY (REFER TO DETAIL)
PROP 7.0' CONC TRANSITION CURB
EV READY SPACES (21)
PROP 20' WIDE ASPHALT ACCESS DRIVE
END OF ASPHALT / BEGINNING OF GRAVEL
PROP ROW OF BOULDERS TO BE FIELD PLACED. SEE GRADING PLAN.
PROP GATE
PROP 6' WIDE GRAVEL PATH (TYP)
PROP SURFACE BASIN
PROP 6' HIGH CLF
GEO-TP-104(IT) ESHGW = N.E.
RTD Area D Zone
RTD Area D Zone
Highway Commerce Zone
MATCHLINE - SHEET C-302
THIS PLAN TO BE UTILIZED FOR SITE LAYOUT PURPOSES ONLY
30 15 7.5 0 30
SCALE: 1" = 30'

REVISIONS

#	DATE	DESCRIPTION
1	6/24/25	NOI AND SMP
2	9/19/25	PEER REVIEW COMMENTS
3	11/24/25	PEER REVIEW COMMENTS
4	12/26/25	PEER & TOWN COMMENTS

TEAM HOYT
COMMUNITY YMCA

MEMORIAL DRIVE
ASHLAND, MA

cbt
One Constitution Road
Suite 200
Boston, MA 02129
cbtarchitects.com
617.262.4354

BOHLER
50 WASHINGTON ST., SUITE 2000
WESTBOROUGH, MA 01581
Phone: (508) 480-9900
www.BohlerEngineering.com

J.A. KUCICH
JOHN A. KUCICH
CIVIL
No. 44534
REGISTERED
PROFESSIONAL ENGINEER
MASSACHUSETTS LICENSE No. 44534
NEW HAMPSHIRE LICENSE No. 15476
CONNECTICUT LICENSE No. 26177
RHODE ISLAND LICENSE No. 9616
MAINE LICENSE No. 12553

ISSUED FOR PERMIT

SITE PLAN B

SCALE	PROJECT #	DATE ISSUED
AS NOTED	MAA240220.01	06.24.2025

C-303

NAD83

Lot 3A
From Plan 86 of 2019
Area=546,641± S.F.
(12.549± Ac.)

N85°22'34"E 274.00'

S07°37'11"E 288.00'

S42°05'54"E 346.00'

S73°44'20"E 269.28'

S22°30'40"W 222.00'

N73°80'35"W 575.78'

N04°32'26"E 336.00'

N03°04'29"E 377.00'

PROP 9,520 SF EARLY LEARNING CENTER (ELC)

FUTURE 3,888 SF BUILDING EXPANSION

PROP 27,000 ± SF MEMBERSHIP BUILDING
TOTAL AREA = 61,812 SF

APPROX LIMIT OF WORK (SHOWN FOR GRAPHICAL PURPOSES ONLY)

APPROX LIMIT OF WORK (SHOWN FOR GRAPHICAL PURPOSES ONLY)

100' HORIZONTAL BUFFER

25' NO DISTURB BUFFER

R=1025.00'
L=207.78'
CH=207.42'
S79°19'00"E

R=1475.00'
L=62.17'
CH=62.16'
S83°54'59"E

GRANT OF ENVIRONMENTAL RESTRICTION & EASEMENT AREA A-2
BK.62400/PG.377
PLAN 590 OF 2013

EASEMENT PARCEL A-26
PERMANENT SLOPE & DRAINAGE EASEMENT
(PLAN 966 OF 2006)

EASEMENT PARCEL A-28
PERMANENT SLOPE EASEMENT
(PLAN 966 OF 2006)

50' SHELL OIL COMPANY INC. EASEMENT

50' SHELL OIL COMPANY INC. EASEMENT
(PLAN 966 OF 2006)

PERMANENT TRAIL EASEMENT
BK.78388/PG.443

N/F
TOWN OF ASHLAND
BK.72181/PG.233

N/F
TOWN OF ASHLAND
BK.72181/PG.233

PARCEL ID: 19-205
N/F
JOSEPH BRADLEY
BK.42928/PG.246

PARCEL ID: 20-1
N/F
NIRALO REALTY
NOMINEE TRUST
BK.47153/PG.226

PARCEL ID: 20-7
N/F
CNRL INC.
L.C.BK.1012/PG.58

N/F
SKIPTON PET LODGE LLC
BK.63556/PG.189

N/F
ARTLO FAMILY
LIMITED PARTNERSHIP
BK.41215/PG.50

WETLAND DELINEATION BY GOODARD CONSULTING ON 1/17/2025

GEO-TX (0401) ESHGW = N.E.

CB/DH (TND)

CB
RIM=230.91
TOP OF SEPARATOR=227.61

DMH
RIM=240.03
INV(o)=234.13
INV(i)=234.33

INV(12" RCP)=233.7±

12" RCP

12" HDPE

12" PVC

DMH
RIM=251.00
INV(o)=239.15

DMH
RIM=245.61
INV(o)=239.11
INV(i)=240.41

CB
RIM=240.37
INV(TOB)=237.67
INV(o)=236.47

CB
RIM=240.89
INV(o)=236.69

RTD Area D Zone
RTD Area C Zone

Highway Commerce Zone

MEMORIAL DRIVE
(FORMERLY KNOWN AS MBTA ROADWAY)
(PUBLIC – 50' WIDE)

THIS PLAN TO BE UTILIZED FOR SITE LAYOUT PURPOSES ONLY

60 30 15 0 60
SCALE: 1" = 60'

REVISIONS

#	DATE	DESCRIPTION
1	6/24/25	NOI AND SMP
2	9/19/25	PEER REVIEW COMMENTS
3	11/24/25	PEER REVIEW COMMENTS
4	12/26/25	PEER & TOWN COMMENTS

TEAM HOYT
COMMUNITY YMCA

MEMORIAL DRIVE
ASHLAND, MA

cbt
One Constitution Road
Suite 200
Boston, MA 02129
cbtarchitects.com
617.262.4354

BOHLER
50 WASHINGTON ST., SUITE 2000
WESTBOROUGH, MA 01581
Phone: (508) 480-9900
www.BohlerEngineering.com

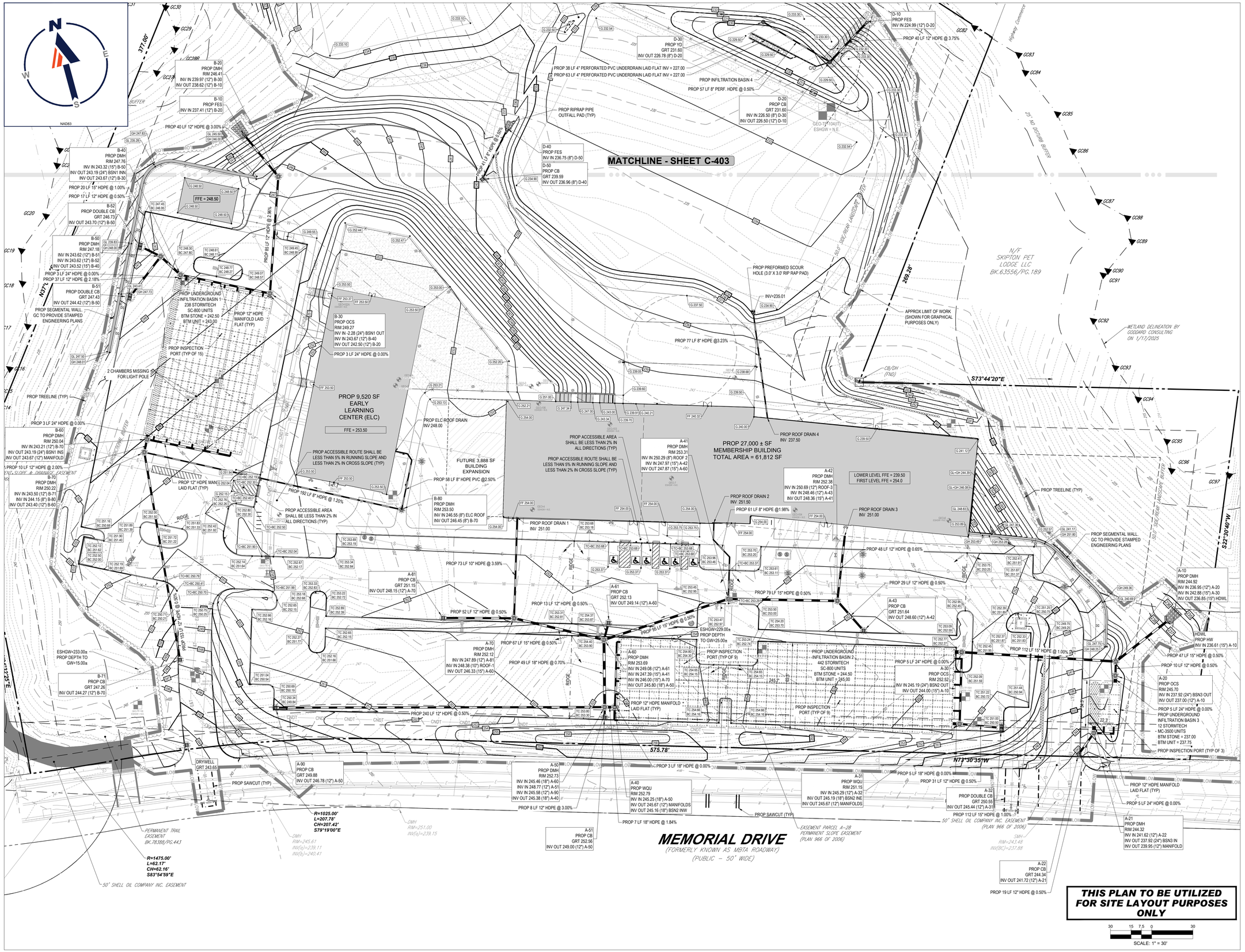
J.A. KUCICH
JOHN A. KUCICH
CIVIL
No. 41538
PROFESSIONAL ENGINEER
MASSACHUSETTS LICENSE No. 41538
NEW HAMPSHIRE LICENSE No. 15476
CONNECTICUT LICENSE No. 28177
RHODE ISLAND LICENSE No. 9616
MAINE LICENSE No. 12553

ISSUED FOR PERMIT

OVERALL GRADING AND DRAINAGE PLAN

SCALE	PROJECT #	DATE ISSUED
AS NOTED	MAA240220.01	06.24.2025

C-401



REVISIONS

#	DATE	DESCRIPTION
1	6/24/25	NOI AND SMP
2	9/19/25	PEER REVIEW COMMENTS
3	11/24/25	PEER REVIEW COMMENTS
4	12/26/25	PEER & TOWN COMMENTS

TEAM HOYT
COMMUNITY YMCA

MEMORIAL DRIVE
ASHLAND, MA

cbt
One Constitution Road
Suite 200
Boston, MA 02129
cbtarchitects.com
617.262.4354

BOHLER
50 WASHINGTON ST., SUITE 2000
WESTBOROUGH, MA 01581
Phone: (508) 480-9900
www.BohlerEngineering.com

JOHN J. KUCICH
CIVIL
PROFESSIONAL ENGINEER
MASSACHUSETTS LICENSE No. 51530
NEW YORK LICENSE No. 095476
CONNECTICUT LICENSE No. 26177
RHODE ISLAND LICENSE No. 9616
MAINE LICENSE No. 12553

ISSUED FOR PERMIT

GRADING AND DRAINAGE PLAN A

SCALE	PROJECT #	DATE ISSUED
AS NOTED	MAA240220.01	06.24.2025

C-402

NAD83

Lot 3A
From Plan 86 of 2019
Area=546,641± S.F.
(12.549± Ac.)

274.00'
N85°22'34"E
336.00'
S07°37'11"E
288.00'
377.00'
N04°35'08"E
346.00'
S42°05'54"E

GRANT OF ENVIRONMENTAL RESTRICTION & EASEMENT AREA A-2 BK.62400/PG.377 PLAN 590 OF 2013

EXTRACTION, CONSUMPTION OR UTILIZATION OF GROUNDWATER, INCLUDING FOR IRRIGATION, IS PROHIBITED WITHIN ENVIRONMENTAL RESTRICTION AREA

100' JURISDICTIONAL BUFFER

25' NO DISTURB BUFFER

APPROX LIMIT OF WORK (SHOWN FOR GRAPHICAL PURPOSES ONLY)

PROP TREELINE (TYP)

N/F
TOWN OF ASHLAND
BK.72181/PG.233

N/F
OF ASHLAND
2181/PG.233

RID Area C Zone

RID Area D Zone

Highway Commerce Zone

B-20
PROP DMH
RIM 246.41
INV IN 239.97 (12") B-30
INV OUT 238.62 (12") B-10

B-10
PROP FES
INV IN 237.41 (12") B-20

PROP 40 LF 12" HDPE @ 3.00%

B-40
PROP DMH
RIM 247.76
INV IN 243.32 (15") B-50
INV OUT 243.19 (24") BSN1 INN
INV OUT 243.67 (12") B-30

PROP 20 LF 15" HDPE @ 1.00%

PROP 17 LF 12" HDPE @ 0.50%

B-52
PROP DOUBLE CB
GRT 246.73
INV OUT 243.70 (12") B-50

FFE = 248.50

PROP SEDIMENT FOREBAY

PROP 38 LF 4" PERFORATED PVC UNDERDRAIN LAID FLAT INV = 227.00

PROP 63 LF 4" PERFORATED PVC UNDERDRAIN LAID FLAT INV = 227.00

PROP INFILTRATION BASIN 4

PROP 57 LF 8" PERF. HDPE @ 0.50%

PROP RIPRAP PIPE OUTFALL PAD (TYP)

PROP 41 LF 8" HDPE @ 1.50%

D-30
PROP YD
GRT 231.60
INV OUT 226.78 (8") D-20

D-10
PROP FES
INV IN 224.99 (12") D-20

PROP 40 LF 12" HDPE @ 3.75%

D-20
PROP CB
GRT 231.60
INV IN 226.50 (8") D-30
INV OUT 226.50 (12") D-10

GEO-TP-104(IT)
ESHGW = N.E.

D-40
PROP FES
INV IN 236.75 (8") D-50

D-50
PROP CB
GRT 239.59
INV OUT 236.96 (8") D-40

MATCHLINE - SHEET C-402

THIS PLAN TO BE UTILIZED FOR SITE LAYOUT PURPOSES ONLY

SCALE: 1" = 30'

REVISIONS

#	DATE	DESCRIPTION
1	6/24/25	NOI AND SMP
2	9/19/25	PEER REVIEW COMMENTS
3	11/24/25	PEER REVIEW COMMENTS
4	12/26/25	PEER & TOWN COMMENTS

TEAM HOYT
COMMUNITY YMCA

MEMORIAL DRIVE
ASHLAND, MA

cbt
One Constitution Road
Suite 200
Boston, MA 02129
cbtarchitects.com
617.262.4354

BOHLER
50 WASHINGTON ST., SUITE 2000
WESTBOROUGH, MA 01581
Phone: (508) 480-9900
www.BohlerEngineering.com

JOHN A. KUCICH
CIVIL
No. 41581
REGISTERED
PROFESSIONAL ENGINEER
MASSACHUSETTS REGISTRATION No. 41530
NEW HAMPSHIRE LICENSE No. 18476
CONNECTICUT LICENSE No. 26177
RHODE ISLAND LICENSE No. 9616
MAINE LICENSE No. 12053

ISSUED FOR PERMIT

GRADING AND DRAINAGE PLAN B

SCALE	PROJECT #	DATE ISSUED
AS NOTED	MAA240220.01	06.24.2025

C-403

NADB3

PROP 9,520 SF EARLY LEARNING CENTER (ELC)

PROP 27,000 ± SF MEMBERSHIP BUILDING TOTAL AREA = 61,812 SF

FUTURE 3,888 SF BUILDING EXPANSION

PROP ELECTRIC LINE TO MAINTENANCE SHED

PROP WATER LINE TO MAINTENANCE SHED

FFE = 253.50

PROP CONDUIT FOR FUTURE EV SPACES

PROP APPROX LOCATION OF ELECTRIC AND TELECOM SERVICE PENETRATION (REFER TO ARCH PLANS)

PROP APPROX LOCATION OF SEWER SERVICE PENETRATION (REFER TO ARCH PLANS) INV 250.00

PROP APPROX LOCATION OF DOMESTIC AND FIRE WATER SERVICE PENETRATIONS. (REFER TO ARCH PLANS)

PROP 4" CLDI DOMESTIC WATER SERVICE

PROP 6" FIRE WATER SERVICE

PROP 6" CLDI HYDRANT LEAD AND GATE VALVE (TYP)

PROP FDC. REFER TO ARCH PLANS

PROP 6"X6" TEE (TYP)

PROP TREELINE (TYP)

PROP TRANSFORMER

PROP HYDRANT

PROP 20 LF 6" PVC S = 3.00%

PROP 64 LF 6" PVC S = 2.77%

SMH 50
PROP SMH
RIM 253.36
INV IN 249.40 (ELC)
INV OUT 249.30

PROP TWO 2" CONDUITS FOR FIRE ALARMS

PROP APPROX LOCATION OF DOMESTIC AND FIRE WATER SERVICE PENETRATIONS. (REFER TO ARCH PLANS

PROP APPROX LOCATION OF SEWER SERVICE PENETRATIONS (REFER TO ARCH PLANS) INV 248.00

LOWER LEVEL FFE = 239.50
FIRST LEVEL FFE = 254.0

PROP APPROX LOCATION OF ELECTRIC AND TELECOM SERVICE PENETRATION (REFER TO ARCH PLANS)

PROP FDC. REFER TO ARCH PLANS

PROP APPROX LOCATION OF SEWER SERVICE PENETRATIONS (REFER TO ARCH PLANS) INV 236.50

PROP 23 LF 6" PVC SEWER S = 5.0%

PROP HYDRANT

PROP TREELINE (TYP)

PROP APPROX LOCATION OF SEWER SERVICE PENETRATION (REFER TO ARCH PLANS) INV 250.00

PROP 35 LF 6" PVC SEWER S = 2.29%

PROP GREASE TRAP RIM 253.15 INV IN 249.20 INV OUT 248.95

PROP 270 LF 6" PVC SEWER S = 2.21%

PROP GREASE TRAP 2 RIM 253.15 INV IN 246.85 INV OUT 246.60

PROP 11 LF 6" PVC SEWER S = 5.00%

PROP SAN LIFT STATION
PROP GATE VALVE (TYP)

PROP 148 LF 6" PVC SEWER S = 0.96%

SMH 10
PROP SMH
RIM 251.24
INV IN 239.43
INV OUT 239.33

PROP GATE VALVES (TYP)

PROP 35 LF 6" PVC SEWER S = 3.0%

PROP 6"X8" TEE

PROP 8"X4" TEE (TYP)

PROP 8"X6" TEE (TYP)

SMH 40
PROP SMH
RIM 253.03
INV IN 247.53 (50)
INV IN 247.90 (GT)
INV OUT 247.43

PROP 8" CLDI WATER SERVICE

PROP RELOCATED MONITORING WELL

SMH 30
PROP SMH
RIM 253.03
INV IN 241.46 (40)
INV IN 246.05 (GT-2)
INV OUT 241.36

PROP 54 LF 6" PVC SEWER S = 0.76%

SMH 20
PROP SMH
RIM 252.85
INV IN 240.95 (30)
INV IN 240.95 (SAN LIFT STATION)
INV OUT 240.85

PROP 6"X8" TEE

PROP TRANSFORMER

PROP 8" CLDI WATER SERVICE

PROP 133 LF 6" PVC SEWER S = 1.00%

PROP CONDUIT FOR FUTURE EV SPACES

PROP APPROX LOCATION OF ELECTRIC AND TELECOM SERVICE CONNECTIONS AT EX ELECTRIC MANHOLE. GC TO COORDINATE WORK WITH UTILITY PROVIDER.

PROP APPROX LOCATION OF SEWER SERVICE CONNECTION AT CAPPED PVC PIPE. GC TO COORDINATE WORK WITH TOWN DPW. INV 238 ME ±

APPROX LOCATION OF PROP GAS SERVICE CONNECTION. LOCATION OF EXISTING GAS SERVICE IS UNKNWON. GC TO COORDINATE WORK WITH UTILITY PROVIDER

PROP SAWCUT (TYP)

SAWCUT LINES SHOWN EXTENDING BEYOND CURB LINE FOR WATER SERVICE CONNECTION. EX ASPHALT SIDEWALK (NOT SURVEYED) AND CURB TO BE REPLACED IN KIND.

PROP TAPPING SLEEVE AND GATE VALVES (3). GC TO COORDINATE CONNECTION WITH TOWN WATER AND SEWER DEPARTMENT

AREA OF PAVEMENT AND CURB REMOVAL TO BE REPLACED IN KIND (TYP)

PROP APPROX LOCATION OF ELECTRIC AND TELECOM SERVICE CONNECTIONS. GC TO COORDINATE WORK WITH UTILITY PROVIDER.

50' SHELL OIL COMPANY INC. EASEMENT (PLAN 966 OF 2006)

EASEMENT PARCEL A–28 PERMANENT SLOPE EASEMENT (PLAN. 966 OF 2006)

PERMANENT TRAIL EASEMENT BK. 78,388/PG.44,3

50' SHELL OIL COMPANY INC. EASEMENT

DMH
RIM=245.61
INV(e)=239.11
INV(s)=240.41

DMH
RIM=251.00
INV(e)=239.15

SMH
RIM=243.45
INV(BC)=237.88

CB/DH (FND)

WETLAND DELINEATION BY GODDARD CONSULTING ON 1/17/2025

N/F SKIPTON PET LODGE LLC BK.63556/PC.189

25' NO DISTURB BUFFER

50' SIDE/REAR LANDSCAPE BUFFER

100' DIRECTIONAL BUFFER

GC20 GC19 GC18 GC17 GC16 GC15 GC14 GC85 GC86 GC87 GC88 GC89 GC90 GC91 GC92 GC93 GC94 GC95 GC96 GC97

N37°04'29"E

N04°32'25"E

S73°44'20"E

S22°30'40"W

N73°30'35"W

575.78'

269.28'

R=1025.00'
L=207.78'
CH=207.42'
S79°19'00"E

R=1475.00'
L=62.17'
CH=62.16'
S83°54'59"E

MEMORIAL DRIVE
(FORMERLY KNOWN AS MBTA ROADWAY)
(PUBLIC – 50' WIDE)

THIS PLAN TO BE UTILIZED FOR SITE LAYOUT PURPOSES ONLY

30 15 7.5 0 30
SCALE: 1" = 30'

REVISIONS

#	DATE	DESCRIPTION
1	6/24/25	NOI AND SMP
2	9/19/25	PEER REVIEW COMMENTS
3	11/24/25	PEER REVIEW COMMENTS
4	12/26/25	PEER & TOWN COMMENTS

TEAM HOYT
COMMUNITY YMCA

MEMORIAL DRIVE
ASHLAND, MA

cbt
One Constitution Road
Suite 200
Boston, MA 02129
cbtarchitects.com
617.262.4354

BOHLER
50 WASHINGTON ST., SUITE 2000
WESTBOROUGH, MA 01581
Phone: (508) 480-9900
www.BohlerEngineering.com

J.A. KUCICH
JOHN A. KUCICH
CIVIL
10/14/25
PROFESSIONAL ENGINEER
MASSACHUSETTS LICENSE NO. 51530
NEW HAMPSHIRE LICENSE NO. 15476
CONNECTICUT LICENSE NO. 26177
RHODE ISLAND LICENSE No. 9616
MAINE LICENSE No. 12553

ISSUED FOR PERMIT

UTILITY PLAN

SCALE	PROJECT #	DATE ISSUED
AS NOTED	MAA240220.01	06.24.2025

C-501

NAD83

Lot 3A
From Plan 86 of 2019
Area=546,641± S.F.
(12.549± Ac.)

PARCEL ID: 19-205
N/F
JOSEPH BRADLEY
BK.42928/PG.246

N/F
TOWN OF ASHLAND
BK.72181/PG.233

PARCEL ID: 20-1
N/F
NIRALO REALTY
NOMINEE TRUST
BK.47153/PG.226

PARCEL ID: 20-7
N/F
CNRL INC.
L.C.BK.1012/PG.58

N/F
SKIPTON PET
LODGE LLC
BK.63356/PG.189

N/F
ARTLO FAMILY
LIMITED PARTNERSHIP
BK.41215/PG.50

PROP SILT FENCE AT LOW WITH 9" COMPOST OR STRAW FILTER LOG ON UPGRADIENT SIDE (SHOWN OFFSET FOR CLARITY) (TYP)

APPROX LIMIT OF WORK (SHOWN FOR GRAPHICAL PURPOSES ONLY)

TEMP BASIN #1
DRAINAGE AREA = 2.20 AC
STORAGE VOL. REQUIRED= 7,920 CF
VOL. PROVIDED= 9,968± CF
VOM.

PROP DIVERSION SWALE (TYP.)

TEMP BASIN #2
DRAINAGE AREA = 2.21 AC
STORAGE VOL. REQUIRED= 7,956 CF
VOL. PROVIDED= 12,937± CF

100' WETLAND BUFFER

25' NO DISTURB BUFFER

50' WETLAND BUFFER

WETLAND DELINEATION BY GODDARD CONSULTING ON 1/17/2025

CB/DH (TYP.)

PROP SILT FENCE AT LOW (SHOWN OFFSET FOR CLARITY) (TYP)

BEGIN 9" COMPOST OR STRAW FILTER LOG ON UPGRADIENT SIDE OF SILT FENCE (TYP)

PROP SILT FENCE AT LOW (SHOWN OFFSET FOR CLARITY) (TYP)

DRAINAGE AREA BOUNDARY

APPROX LIMIT OF PROP SILT FENCE

BEGIN 9" COMPOST OR STRAW FILTER LOG ON UPGRADIENT SIDE OF SILT FENCE (TYP)

APPROX LIMIT OF PROP SILT FENCE

PROP INLET PROTECTION (TYP)

PROP STABILIZED CONSTRUCTION ENTRANCE
TEMPORARY SETTLING BASIN FOR CONSTRUCTION EXIT RUNOFF

APPROX LIMIT OF PROP SILT FENCE

PROP SILT FENCE (TYP)

MEMORIAL DRIVE
(FORMERLY KNOWN AS MBTA ROADWAY)
(PUBLIC – 50' WIDE)

THIS PLAN TO BE UTILIZED FOR SITE LAYOUT PURPOSES ONLY

60 30 15 0 60
SCALE: 1" = 60'

REVISIONS

#	DATE	DESCRIPTION
1	6/24/25	NOI AND SMP
2	9/19/25	PEER REVIEW COMMENTS
3	11/24/25	PEER REVIEW COMMENTS
4	12/26/25	PEER & TOWN COMMENTS

TEAM HOYT
COMMUNITY YMCA

MEMORIAL DRIVE
ASHLAND, MA

cbt
One Constitution Road
Suite 200
Boston, MA 02129
cbtarchitects.com
617.262.4354

BOHLER
50 WASHINGTON ST., SUITE 2000
WESTBOROUGH, MA 01581
Phone: (508) 480-9900
www.BohlerEngineering.com

J.A. KUCICH
JOHN A. KUCICH
CIVIL
No. 41538
PROFESSIONAL ENGINEER
MASSACHUSETTS VERMONT No. 41530
NEW HAMPSHIRE No. 15476
CONNECTICUT LICENSE No. 26177
RHODE ISLAND LICENSE No. 9616
MAINE LICENSE No. 12553

ISSUED FOR PERMIT

OVERALL EROSION AND SEDIMENT CONTROL PLAN: PHASE 1

SCALE	PROJECT #	DATE ISSUED
AS NOTED	MAA240220.01	06.24.2025

C-801

NADB3

Lot 3A
From Plan 88 of 2019
Area=546,641± S.F.
(12.549± Ac.)

PARCEL ID: 19-205
N/F
JOSEPH BRADLEY
BK.42928/PG.246

N/F
TOWN OF ASHLAND
BK.72181/PG.233

PARCEL ID: 20-1
N/F
NIRALO REALTY
NOMINEE TRUST
BK.47153/PG.226

PARCEL ID: 20-7
N/F
CNRL INC.
L.C.BK.1012/PG.58

N/F
SKIPTON PET
LODGE LLC
BK.63556/PG.189

N/F
ARTLO FAMILY
LIMITED PARTNERSHIP
BK.41215/PG.50

PROP SILT FENCE AT LOW WITH 9" COMPOST OR STRAW FILTER LOG ON UPGRADIENT SIDE (SHOWN OFFSET FOR CLARITY) (TYP)

APPROX LIMIT OF WORK (SHOWN FOR GRAPHICAL PURPOSES ONLY)

PROP TREELINE (TYP)

INFILTRATION BASIN MAY BE USED AS A TEMPORARY SEDIMENT BASIN IF EXCAVATED TO 1' ABOVE FINISHED GRADE

PROP INLET PROTECTION (TYP)

PROP TEMPORARY SOIL STOCKPILE AREA SURROUNDED BY FILTER SOCK AND SILT FENCE. LOCATION MAY VARY BASED UPON THE PHASE OF CONSTRUCTION. STOCKPILES SHALL BE LOCATED OUTSIDE OF THE FOOTPRINTS FOR THE PROPOSED STORMWATER BASINS TO AVOID COMPACTION OF UNDERLYING SOILS (TYP)

25' NO DISTURB BUFFER

PROP 9,520 SF EARLY LEARNING CENTER (ELC)

FUTURE 3,888 SF BUILDING EXPANSION

PROP 27,000 ± SF MEMBERSHIP BUILDING TOTAL AREA = 61,812 SF

APPROX LIMIT OF WORK (SHOWN FOR GRAPHICAL PURPOSES ONLY)

CB/DH (FND)

WETLAND DELINEATION BY GOODARD CONSULTING ON 1/11/2023

BEGIN 9" COMPOST OR STRAW FILTER LOG ON UPGRADIENT SIDE OF SILT FENCE (TYP)

PROP SILT FENCE AT LOW (SHOWN OFFSET FOR CLARITY) (TYP)

APPROX LIMIT OF PROP SILT FENCE

PROP STABILIZED CONSTRUCTION ENTRANCE
TEMPORARY SETTLING BASIN FOR CONSTRUCTION EXIT RUNOFF

PROP SILT FENCE (TYP)

DRIVEWAY IS NOT TO BE USED FOR CONSTRUCTION TRAFFIC AND SHALL BE BLOCKED OR FENCED UNLESS A STONE CONSTRUCTION EXIT IS INSTALLED

MEMORIAL DRIVE
(FORMERLY KNOWN AS MBTA ROADWAY)
(PUBLIC – 50' WIDE)

THIS PLAN TO BE UTILIZED FOR SITE LAYOUT PURPOSES ONLY

60 30 15 0 60
SCALE: 1" = 60'

REVISIONS

#	DATE	DESCRIPTION
1	6/24/25	NOI AND SMP
2	9/19/25	PEER REVIEW COMMENTS
3	11/24/25	PEER REVIEW COMMENTS
4	12/26/25	PEER & TOWN COMMENTS

TEAM HOYT
COMMUNITY YMCA

MEMORIAL DRIVE
ASHLAND, MA

cbt
One Constitution Road
Suite 200
Boston, MA 02129
cbtarchitects.com
617.262.4354

BOHLER
50 WASHINGTON ST., SUITE 2000
WESTBOROUGH, MA 01581
Phone: (508) 480-9900
www.BohlerEngineering.com

J.A. KUCICH
JOHN A. KUCICH
CIVIL
No. 44538
PROFESSIONAL ENGINEER
MASSACHUSETTS LICENSE No. 44538
NEW HAMPSHIRE LICENSE No. 15476
CONNECTICUT LICENSE No. 26177
RHODE ISLAND LICENSE No. 9616
MAINE LICENSE No. 12553

ISSUED FOR PERMIT

OVERALL EROSION AND SEDIMENT CONTROL PLAN: PHASE 2

SCALE	PROJECT #	DATE ISSUED
AS NOTED	MAA240220.01	06.24.2025

C-802

MASSACHUSETTS EROSION AND SEDIMENT CONTROL NOTES

1. ALL SEDIMENT AND EROSION CONTROL MEASURES SHALL BE DONE AS SET FORTH IN THE MOST CURRENT STATE SEDIMENT AND EROSION CONTROL MANUAL.
2. THOSE AREAS UNDERGOING ACTUAL CONSTRUCTION WILL BE LEFT IN AN UNTREATED OR UNVEGETATED CONDITION FOR A MINIMUM TIME. AREAS SHALL BE PERMANENTLY STABILIZED IN ACCORDANCE WITH LOCAL, STATE, AND FEDERAL REQUIREMENTS. AT A MINIMUM, AREAS SHALL BE PERMANENTLY STABILIZED ACCORDING TO THE CURRENT EDITION OF THE STORMWATER POLLUTION PREVENTION PLAN (SWPPP), OR IN THE ABSENCE OF A SWPPP, THEY SHALL BE PERMANENTLY STABILIZED WITHIN 14 DAYS OF FINAL GRADING AND TEMPORARILY STABILIZED WITHIN 30 DAYS OF INITIAL DISTURBANCE OF THE SOIL. IF THE DISTURBANCE IS WITHIN 100 FEET OF A STREAM OR POND, THE AREA SHALL BE STABILIZED WITHIN 7 DAYS OR PRIOR TO ANY STORM EVENT (THIS WOULD INCLUDE WETLANDS).
3. SEDIMENT BARRIERS (SILT FENCE, STRAW BARRIERS, ETC.) SHOULD BE INSTALLED PRIOR TO ANY SOIL DISTURBANCE OF THE CONTRIBUTING DRAINAGE AREA ABOVE THEM. MULCH NETTING SHALL BE USED TO ANCHOR MULCH ON ALL AREAS WITH SLOPES GREATER THAN 8%.
4. INSTALL SILTATION BARRIER AT TOE OF SLOPE TO FILTER SILT FROM RUNOFF. SEE SILTATION BARRIER DETAILS FOR PROPER INSTALLATION. SILTATION BARRIER WILL REMAIN IN PLACE PER NOTE #5.
5. ALL EROSION CONTROL STRUCTURES WILL BE INSPECTED, REPLACED AND/OR REPAIRED EVERY 7 DAYS AND IMMEDIATELY FOLLOWING ANY SIGNIFICANT RAINFALL OR SNOW MELT OR WHEN NO LONGER SERVICEABLE DUE TO SEDIMENT ACCUMULATION OR DECOMPOSITION. SEDIMENT DEPOSITS SHOULD BE REMOVED AFTER EACH STORM EVENT. THEY MUST BE REMOVED WHEN DEPOSITS REACH APPROXIMATELY ONE HALF THE HEIGHT OF THE BARRIER. SEDIMENT CONTROL DEVICES SHALL REMAIN IN PLACE AND BE MAINTAINED BY THE CONTRACTOR UNTIL AREAS UPSLOPE ARE PERMANENTLY STABILIZED. FOR SEDIMENT CONTROL DEVICES THAT ARE WITHIN AREAS SUBJECT TO CONSERVATION COMMISSION JURISDICTION, THE DEVICES SHALL REMAIN IN PLACE AND BE REMOVED IN ACCORDANCE WITH THE ORDER OF CONDITIONS.
6. NO SLOPES, EITHER PERMANENT OR TEMPORARY, SHALL BE STEEPER THAN THREE TO ONE (3:1) UNLESS OTHERWISE INDICATED ON THE PLANS. SLOPE PROTECTION FOR SLOPES GREATER THAN 3:1 SHALL BE DESIGNED BY A GEOTECHNICAL ENGINEER.
7. IF FINAL SEEDING OF THE DISTURBED AREAS IS NOT COMPLETED 45 DAYS PRIOR TO THE FIRST KILLING FROST, USE TEMPORARY MULCH (DORMANT SEEDING MAY BE ATTEMPTED AS WELL) TO PROTECT THE SITE AND DELAY SEEDING UNTIL THE NEXT RECOMMENDED SEEDING PERIOD.
8. TEMPORARY SEEDING OF DISTURBED AREAS THAT HAVE NOT BEEN FINAL GRADED SHALL BE COMPLETED 45 DAYS PRIOR TO THE FIRST KILLING FROST TO PROTECT FROM SPRING RUNOFF PROBLEMS.
9. DURING THE CONSTRUCTION PHASE, INTERCEPTED SEDIMENT SHALL BE REMOVED AND DISPOSED OF IN ACCORDANCE WITH LOCAL, STATE, AND FEDERAL STANDARDS.
10. REVEGETATION MEASURES WILL COMMENCE UPON COMPLETION OF CONSTRUCTION EXCEPT AS NOTED ABOVE. ALL DISTURBED AREAS NOT OTHERWISE STABILIZED WILL BE GRADED, SMOOTHED, AND PREPARED FOR FINAL SEEDING AS FOLLOWS:
   a) SIX INCHES, OR DEPTH SPECIFIED ON THE LANDSCAPE PLAN, OF LOAM WILL BE SPREAD OVER DISTURBED AREAS AND SMOOTHED TO A UNIFORM SURFACE.
   b) APPLY LIMESTONE AND FERTILIZER ACCORDING TO SOIL TEST. IF SOIL TESTING IS NOT FEASIBLE ON SMALL OR VARIABLE SITES, OR WHERE TIMING IS CRITICAL, FERTILIZER MAY BE APPLIED AT THE RATE OF 800 LB PER ACRE OR 18.4 LB PER 1,000 SF USING 10-20-20 OR EQUIVALENT. APPLY GROUND LIMESTONE (EQUIVALENT TO 50% CALCIUM PLUS MAGNESIUM OXIDE) AT A RATE OF 3 TONS PER ACRE (138 LB PER 1,000 SF).
   c) FOLLOWING SEED BED PREPARATION, DITCHES AND BACK SLOPES WILL BE SEEDED TO A MIXTURE OF 47% CREEPING RED FESCUE, 5% REDTOP, AND 48% TALL FESCUE. THE LAWN AREAS WILL BE SEEDED TO A PREMIUM TURF MIXTURE OF 44% KENTUCKY BLUE-GRASS, 44% CREEPING RED FESCUE, AND 12% PERENNIAL RYEGRASS. SEEDING RATE IS 1.03 LBS PER 1,000 SF LAWN. QUALITY SOD MAY BE SUBSTITUTED FOR SEED WHERE SLOPES DO NOT EXCEED 2:1, SOD ON SLOPES STEEPER THAN 3:1 SHOULD BE PEGGED.
   d) STRAW MULCH AT THE RATE OF 70-90 LBS PER 1,000 SF. A HYDRO-APPLICATION OF WOOD OR PAPER FIBER SHALL BE APPLIED FOLLOWING SEEDING. A SUITABLE NON-TOXIC BINDER WILL BE USED ON STRAW MULCH FOR WIND CONTROL.
11. ALL TEMPORARY EROSION CONTROL MEASURES SHALL BE REMOVED ONCE THE SITE IS 70% STABILIZED. FOR EROSION CONTROL MEASURES THAT ARE WITHIN AREAS SUBJECT TO CONSERVATION COMMISSION JURISDICTION, THE MEASURES SHALL REMAIN IN PLACE AND BE REMOVED IN ACCORDANCE WITH THE ORDER OF CONDITIONS.
12. WETLANDS WILL BE PROTECTED WITH BARRIERS CONSISTING OF STRAW BALES, COMPOST TUBES, SILT FENCE OR A COMBINATION THEREOF.
13. ALL AREAS WITHIN 100 FEET OF A FLAGGED WETLAND OR STREAM SHALL HAVE AN EXPOSURE WINDOW OF NOT MORE THAN 7 DAYS.
14. ALL AREAS WITHIN 100 FEET OF A FLAGGED WETLAND OR STREAM SHALL FOLLOW APPROPRIATE EROSION CONTROL MEASURES PRIOR TO EACH STORM IF NOT BEING ACTIVELY WORKED:

LOCATION (1000 SF)	MULCH	MULCH RATE
PROTECTED AREA	STRAW	100 POUNDS
WINDY AREA	SHREDDED OR CHOPPED CORNSTALKS	185-275 POUNDS
	STRAW (ANCHORED)*	100 POUNDS
MODERATE TO HIGH VELOCITY AREAS OR STEEP SLOPES GREATER THAN 3:1	JUTE MESH OR EXCELSIOR MAT	AS REQUIRED
GREATER THAN 3:1	(REFER TO GEOTECHNICAL REPORT FOR FINAL DESIGN REQUIREMENT)	

* A HYDRO-APPLICATION OF WOOD OR PAPER FIBER MAY BE APPLIED FOLLOWING SEEDING. A SUITABLE NON-TOXIC BINDER SHALL BE USED TO ADDITIONAL WIND CONTROL.
* MULCH ANCHORING: ANCHOR MULCH WITH PEG AND TWINE (1 SQ. YD/BLOCK); MULCH NETTING (AS PER MANUFACTURER); WOOD CELLULOSE FIBER (750 LBS/ACRE); CHEMICAL TACK (AS PER MANUFACTURER'S SPECIFICATIONS); USE OF A SERRATED STRAIGHT DISK. WETTING FOR SMALL AREAS AND ROAD DITCHES MAY BE PERMITTED.

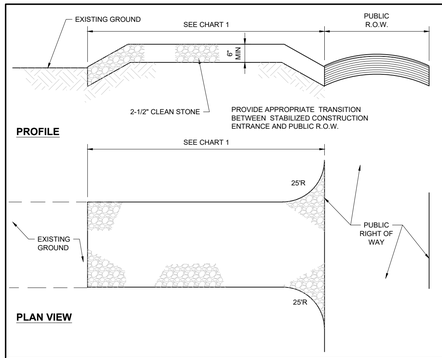
15. PROPOSED LOCATIONS OF SURFACE STORMWATER MANAGEMENT BASINS CAN BE UTILIZED AS A TEMPORARY SEDIMENT TRAP DURING CONSTRUCTION.SEDIMENT TRAPS SHALL BE SIZED AND CONSTRUCTED IN ACCORDANCE WITH ALL LOCAL, STATE, AND FEDERAL REQUIREMENTS.
   a) TEMPORARY SEDIMENT TRAPS SHALL BE SIZED PER THE CURRENT EDITION OF THE "MASSACHUSETTS EROSION AND SEDIMENT CONTROL GUIDELINES FOR URBAN AND SUBURBAN AREAS" AND PROVIDE A MINIMUM OF 1,800 CF PER ACRE OF TRIBUTARY AREA WITH A MAXIMUM TRIBUTARY AREA OF 5 ACRES, MAINTAIN A 2:1 LENGTH TO WIDTH RATIO, AND NOT EXCEED 5 FT IN HEIGHT. UPON SITE STABILIZATION, ACCUMULATED SEDIMENT SHALL BE REMOVED AND THE TEMPORARY SEDIMENT TRAP EXCAVATED TO 1 FOOT BELOW THE TRAP. THE AREA SHALL THEN BE SCARIFIED TO PREVENT COMPACTION AND PROMOTE INFILTRATION, AND GRADED AND STABILIZED IN ACCORDANCE WITH THE GRADING AND LANDSCAPE PLANS.
16. STOCKPILING OF MATERIALS (DIRT, WOOD, CONSTRUCTION MATERIALS, ETC.) MUST REMAIN COVERED AT ALL TIMES TO MINIMIZE ANY DUST PROBLEMS THAT MAY OCCUR WITH ADJACENT PROPERTIES AND TO PROVIDE MAXIMUM PROTECTION AGAINST EROSION RUNOFF.
17. EXISTING CATCH BASIN STRUCTURES SHALL BE PROTECTED UNTIL SUCH TIME AS THEY ARE REMOVED.
18. THE CONTRACTOR MUST PERFORM DEWATERING (IF REQUIRED), IN ACCORDANCE WITH STATE AND LOCAL REGULATIONS. IT IS THE CONTRACTOR'S RESPONSIBILITY TO OBTAIN AND PAY FOR THE COSTS ASSOCIATED WITH ANY AND ALL NECESSARY DISCHARGE PERMITS ASSOCIATED WITH SAME.
19. THE CONTRACTOR MUST LOCATE CONSTRUCTION WASTE MATERIAL STORAGE AREAS TO MINIMIZE EXPOSURE TO STORMWATER. THE CONTRACTOR MUST IMMEDIATELY PLACE CONSTRUCTION WASTE IN ON-SITE STORAGE CONTAINERS UNTIL THAT CONSTRUCTION WASTE IS READY FOR OFF-SITE DISPOSAL. THE CONTRACTOR MUST MAINTAIN SPILL PREVENTION AND RESPONSE EQUIPMENT AND MAKE SAME CONTINUOUSLY AVAILABLE ON-SITE FOR USE BY THE CONTRACTOR'S EMPLOYEES WHO MUST BE PROPERLY TRAINED IN THE APPLICATION OF SPILL PREVENTION AND RESPONSE PROCEDURES.
20. EROSION CONTROL NOTES DURING WINTER CONSTRUCTION
21. WINTER CONSTRUCTION PERIOD: NOVEMBER 1 THROUGH APRIL 15.
22. WINTER EXCAVATION AND EARTHWORK SHALL BE DONE SUCH THAT THE AMOUNT OF AREA OPEN AT ONE TIME IS MINIMIZED TO THE MAXIMUM EXTENT PRACTICABLE AND IN CONFORMANCE WITH THE STORMWATER POLLUTION PREVENTION PLAN SUCH THAT ADEQUATE PROVISIONS ARE EMPLOYED TO CONTROL STORMWATER RUNOFF.
23. CONTINUATION OF EARTHWORK OPERATION ON ADDITIONAL AREAS SHALL NOT BEGIN UNTIL THE EXPOSED SOIL SURFACE ON THE AREA BEING WORKED HAS BEEN STABILIZED SUCH THAT NO LARGER AREA OF THE SITE IS WITHOUT EROSION CONTROL PROTECTION AS LISTED IN ITEM 2 ABOVE.
24. AN AREA SHALL BE CONSIDERED TO HAVE BEEN TEMPORARILY STABILIZED WHEN EXPOSED SURFACES HAVE BEEN EITHER MULCHED WITH STRAW OR STRAW AT A RATE OF 100 LB. PER 1,000 SQUARE FEET (WITH OR WITHOUT SEEDING) OR DORMANT SEEDED, MULCHED AND ADEQUATELY ANCHORED BY AN APPROVED ANCHORING TECHNIQUE.
25. FOR AREAS WHERE CONSTRUCTION ACTIVITIES HAVE CEASED FOR A PERIOD EXCEEDING 14 DAYS BETWEEN THE DATES OF NOVEMBER 1ST AND APRIL 1ST, LOAM OR SEED WILL NOT BE REQUIRED. THE SLOPES SHALL BE FINE GRADED AND EITHER PROTECTED WITH MULCH OR TEMPORARILY SEEDED. IF THE EXPOSED AREA HAS BEEN LOAMED, FINAL GRADED AND IS SMOOTH, THEN THE AREA MAY BE DORMANT SEEDED AT A RATE OF 200-300% HIGHER THAN SPECIFIED FOR PERMANENT SEED AND THEN MULCHED AS APPLICABLE. SLOPES SHALL NOT BE LEFT UNSTABILIZED OVER THE WINTER OR IN AREAS WHERE WORK HAS CEASED FOR MORE THAN 14 DAYS UNLESS TREATED IN THE ABOVE MANNER. UNTIL SUCH TIME AS WEATHER CONDITIONS ALLOW DITCHES TO BE FINISHED WITH THE PERMANENT SURFACE TREATMENT, EROSION SHALL BE CONTROLLED BY THE INSTALLATION OF SEDIMENT BARRIERS OR STONE CHECK DAMS IN ACCORDANCE WITH THE STANDARD DETAILS.
26. MULCHING REQUIREMENTS:
   a) BETWEEN THE DATES OF NOVEMBER 1ST AND APRIL 15TH ALL MULCH SHALL BE ANCHORED BY EITHER PEG LINE, MULCH NETTING OR WOOD CELLULOSE FIBER.
   b) MULCH NETTING SHALL BE USED TO ANCHOR MULCH IN ALL DRAINAGE WAYS WITH A SLOPE GREATER THAN 3% FOR SLOPE EXPOSED TO DIRECT WINDS AND FOR ALL OTHER SLOPES GREATER THAN 8%.
   c) MULCH NETTING SHALL BE USED TO ANCHOR MULCH IN ALL AREAS WITH SLOPES GREATER THAN 15%. AFTER OCTOBER 1ST THE SAME APPLIES FOR ALL SLOPES GREATER THAN 8%.
27. ALL DISTURBED AREAS SHALL BE STABILIZED IN ACCORDANCE WITH THE STORMWATER PREVENTION PLAN.
28. DURING THE WINTER CONSTRUCTION PERIOD ALL SNOW SHALL BE REMOVED FROM AREAS OF SEEDING AND MULCHING PRIOR TO PLACEMENT.
29. SITE DISTURBANCE EXCEEDS ONE ACRE. A STORMWATER POLLUTION PREVENTION PLAN IS REQUIRED AND THE OWNER AND/OR OPERATOR ARE REQUIRED TO OBTAIN A STORMWATER ASSOCIATED WITH CONSTRUCTION ACTIVITY GENERAL PERMIT FROM THE EPA UNDER THE NPDES PROGRAM.

GENERAL EROSION AND SEDIMENT CONTROL NOTES

1. THE GENERAL NOTES MUST BE INCLUDED AS PART OF THIS ENTIRE DOCUMENT PACKAGE AND ARE PART OF THE CONTRACT DOCUMENTS. THE GENERAL NOTES ARE REFERENCED HEREIN, AND THE CONTRACTOR MUST REFER TO THEM AND FULLY COMPLY WITH THESE NOTES, IN THEIR ENTIRETY. THE CONTRACTOR MUST BE FAMILIAR WITH AND ACKNOWLEDGE FAMILIARITY WITH ALL OF THE GENERAL NOTES AND ALL OF THE PLANS' SPECIFIC NOTES.
2. EROSION CONTROL MEASURES MUST CONFORM TO THE STATE, LOCAL, AND FEDERAL GUIDELINES FOR URBAN EROSION AND SEDIMENT CONTROL UNLESS OTHERWISE NOTED, OR UNLESS THE PROFESSIONAL OF RECORD CLEARLY AND SPECIFICALLY, IN WRITING, DIRECTS OTHERWISE. INSTALLATION OF EROSION CONTROL, CLEARING, AND SITE WORK MUST BE PERFORMED EXACTLY AS INDICATED IN THE EROSION CONTROL CONSTRUCTION NOTES.
3. THE DISTURBED LAND AREA OF THIS SITE IS APPROXIMATELY 9.44 ACRES.
4. THE FOLLOWING EROSION CONTROL MEASURES ARE PROPOSED FOR THIS SITE:
   a) STABILIZED CONSTRUCTION ENTRANCE/ EXIT - A TEMPORARY GRAVEL CONSTRUCTION ENTRANCE/EXIT IS TO BE INSTALLED AT THE DESIGNATED LOCATION SHOWN ON THE PLAN. THIS AREA MUST BE GRADED SO THAT RUNOFF WATER WILL BE RETAINED ON-SITE.
   b) SEDIMENT FENCE - INSTALL SILT FENCE(S) AND/OR SILT SOCK AROUND ALL OF THE DOWNSLOPE PERIMETERS OF THE SITE, TEMPORARY FILL AND SOIL STOCKPILES.
   c) INSTALL FILTER FABRIC DROP INLET PROTECTION AROUND EACH DRAINAGE INLET AS DRAINAGE STRUCTURES ARE INSTALLED TO REDUCE THE QUANTITY OF SEDIMENT. INSTALL TEMPORARY INLET PROTECTION ON INLETS DOWNSLOPE FROM DISTURBANCE, WHICH MAY BE BEYOND THE LIMITS OF DISTURBED AREA.
5. INSTALLATION OF EROSION CONTROL DEVICES MUST BE IN ACCORDANCE WITH ALL OF THE MANUFACTURER'S RECOMMENDATIONS.
6. THE CONTRACTOR MUST INSPECT EROSION CONTROL MEASURES WEEKLY. THE CONTRACTOR MUST REMOVE ANY SILT DEPOSITS GREATER THAN 6 INCHES OR HALF THE EROSION CONTROL BARRIER'S HEIGHT COLLECTED ON THE FILTER FABRIC AND/OR SILT SOCK BARRIERS AND EXCAVATE AND REMOVE ANY SILT FROM DROP INLET PROTECTION.
7. THE CONTRACTOR MUST APPLY TEMPORARY SEED AND MULCH TO ALL DISTURBED AREAS THAT WILL NOT BE BROUGHT TO FINISHED GRADE AND VEGETATED WITHIN 7 DAYS. WHEN AREAS ARE DISTURBED AFTER THE GROWING SEASON, THE CONTRACTOR MUST STABILIZE SAME WITH GEOTEXTILE FABRIC AND MAINTAIN SAME IN STRICT ACCORDANCE WITH BEST MANAGEMENT PRACTICES.
8. THE CONTRACTOR MUST INSTALL ADDITIONAL EROSION CONTROL MEASURES IF THE PROFESSIONAL OF RECORD SO REQUIRES, TO PREVENT ANY, INCLUDING THE INCIDENTAL, DISCHARGE OF SILT-LADEN RUNOFF FROM EXITING THE SITE.
9. THE CONTRACTOR MUST BE RESPONSIBLE FOR INSPECTING AND MAINTAINING ALL EROSION CONTROL MEASURES ON THE SITE UNTIL PERMANENT PAVING AND TURF/LANDSCAPING IS ESTABLISHED. THE COSTS OF INSTALLING AND MAINTAINING THE EROSION CONTROL MEASURES MUST BE INCLUDED IN THE BID PRICE FOR THE SITE WORK AND THE CONTRACTOR IS RESPONSIBLE FOR ALL SUCH COSTS.
10. THE CONTRACTOR MUST CONTINUE TO MAINTAIN ALL EROSION CONTROL MEASURES UNTIL THE COMPLETION OF CONSTRUCTION AND THE ESTABLISHMENT OF VEGETATION.
11. THE CONTRACTOR MUST REMOVE EROSION CONTROL MEASURES, SILT AND DEBRIS AFTER ESTABLISHING PERMANENT VEGETATION COVER OR OTHER INSTALLING A DIFFERENT, SPECIFIED METHOD OF STABILIZATION.
12. THIS PLAN REPRESENTS THE MINIMUM LEVEL OF IMPLEMENTATION OF TEMPORARY EROSION AND SEDIMENTATION CONTROL FACILITIES, MEASURES AND STRUCTURES. ADDITIONAL FACILITIES, MEASURES AND STRUCTURES MUST BE INSTALLED WHERE NECESSARY TO COMPLY WITH ALL APPLICABLE CODES AND STANDARDS AND/OR TO PREVENT ANY, INCLUDING THE INCIDENTAL DISCHARGE OF SILT-LADEN RUNOFF FROM EXITING THE SITE.
13. THE CONTRACTOR MUST PROTECT ALL EXISTING TREES AND SHRUBS. THE CONTRACTOR MUST REFER TO THE LANDSCAPE AND/OR DEMOLITION PLAN(S) FOR TREE PROTECTION, FENCE LOCATIONS AND DETAILS.
14. THE CONTRACTOR MUST REFER TO GRADING PLANS FOR ADDITIONAL INFORMATION.
15. THE CONTRACTOR MUST CLEAN EXISTING AND PROPOSED DRAINAGE STRUCTURES AND INTERCONNECTING PIPES ON OR OFF-SITE AS THE JURISDICTIONAL AGENCY REQUIRES, BOTH AT THE TIME OF SITE STABILIZATION AND AT END OF PROJECT.
16. SOIL EROSION CONTROL MEASURES MUST BE ADJUSTED OR RELOCATED BY THE CONTRACTOR AS IDENTIFIED DURING SITE OBSERVATION IN ORDER TO MAINTAIN THE COMPLETE EFFECTIVENESS OF ALL CONTROL MEASURES.
17. THE CONTRACTOR MUST IDENTIFY, ON THE PLAN, THE LOCATION OF WASTE CONTAINERS, FUEL STORAGE TANKS, CONCRETE WASHOUT AREAS AND ANY OTHER LOCATIONS WHERE HAZARDOUS MATERIALS ARE STORED.

THE FOLLOWING CONSTRUCTION SEQUENCE IS RECOMMENDED:

- INSTALLATION OF STABILIZED CONSTRUCTION ENTRANCE/EXIT (AS SHOWN)
- INSTALLATION OF EROSION CONTROL BARRIER (STRAW BALES AND SILT FENCE) (AS SHOWN)
- INSTALLATION OF INLET PROTECTION IN STREET (AS SHOWN)
- DEMOLITION OF EXISTING SITE STRUCTURES (SEE DEMOLITION PLAN)
- DEMOLITION OF EXISTING SITE PAVEMENT AND AMENITIES (SEE DEMOLITION PLAN)
- CLEARING AND GRUBBING
- INSTALLATION OF TEMPORARY SWALES AND SEDIMENT BASINS
- EARTHWORK AND EXCAVATION/FILLING AS NECESSARY
- CONSTRUCTION OF UTILITIES
- STABILIZE PERMANENT LAWN AREAS AND SLOPES WITH TEMPORARY SEEDING
- INSTALLATION OF INLET PROTECTION OF ON-SITE UTILITIES (AS SHOWN)
- CONSTRUCTION OF BUILDINGS
- CONSTRUCTION OF ALL CURBING AND LANDSCAPE ISLANDS AS INDICATED ON THE PLANS
- SPREAD TOPSOIL ON SLOPED AREAS AND SEED AND MULCH
- FINAL GRADING OF ALL SLOPED AREAS
- PLACE 6" TOPSOIL ON SLOPES AFTER FINAL GRADING COMPLETED. FERTILIZE, SEED, AND MULCH SEED MIXTURE TO BE INSTALLED AS REQUIRED.
- REMOVAL OF THE TEMPORARY SEDIMENT BASINS
- PAVE PARKING LOT
- LANDSCAPING PER LANDSCAPING PLAN
- REMOVE EROSION CONTROLS AS DISTURBED AREAS BECOME STABILIZED TO 70% STABILIZATION OR GREATER



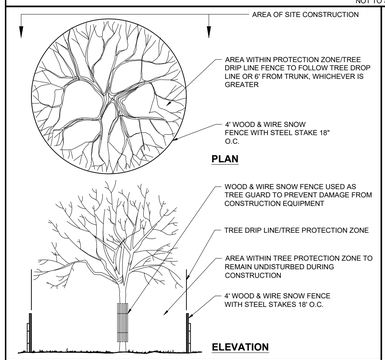
PERCENT SLOPE OF ROADWAY	LENGTH OF STONE REQUIRED	
	COARSE GRAINED SOILS	FINE GRAINED SOILS
0 TO 2%	50 FT	100 FT
2% TO 5%	100 FT	200FT
>5%	ENTIRE ENTRANCE STABILIZED WITH FABC BASE COURSE (1)	

(1) AS PRESCRIBED BY LOCAL ORDINANCE OR OTHER GOVERNING AUTHORITY.

CHART 1

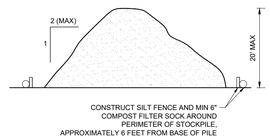
STABILIZED CONSTRUCTION ENTRANCE

NOT TO SCALE (NE-0020101 - 09/2023)



TREE PROTECTION DURING SITE CONSTRUCTION

NOT TO SCALE (NE-0030201 - 09/2023)



TEMPORARY STOCK PILE WITH SILT FENCE AND FILTER SOCK

NOT TO SCALE (NE-0060102 - 09/2023)

SECTION

NOTES:
1. ALL MATERIAL TO MEET MANUFACTURER SPECIFICATIONS
2. COMPOST FILTER SOCK FILL TO MEET APPLICATION REQUIREMENTS.
3. COMPOST MATERIAL TO BE DISPERSED ON SITE AT COMPLETION OF CONSTRUCTION OR AS DIRECTED BY OWNER AFTER STABILIZATION IS ACHIEVED.

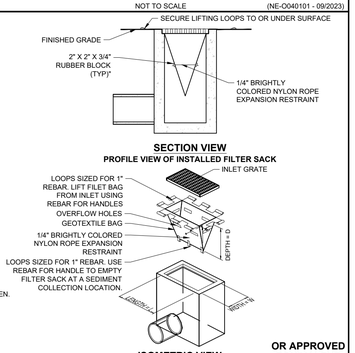
OR APPROVED EQUIVALENT

COMPOST FILTER SOCK

NOT TO SCALE (NE-0040201 - 09/2023)

LOW TO MODERATE FLOW GEOTEXTILE FABRIC SPECIFICATION TABLE		
PROPERTIES	TEST METHOD	UNITS
GRAB TENSILE STRENGTH	ASTM D-4632	300 LBS
GRAB TENSILE ELONGATION	ASTM D-4632	20%
PUNCTURE	ASTM D-4833	120 LBS
MULLEN BURST	ASTM D-3786	800 PSI
TRAPEZOID TEAR	ASTM D-4533	120 LBS
UV RESISTANCE	ASTM D-4355	90%
APPARENT OPENING SIZE	ASTM D-4751	40 US SIEVE
FLOW RATE	ASTM D-4491	40 GALMIN/SQ FT
PERMITTIVITY	ASTM D-4491	1.5 SEC $^{-1}$
MODERATE TO HIGH FLOW GEOTEXTILE FABRIC SPECIFICATION TABLE		
PROPERTIES	TEST METHOD	UNITS
GRAB TENSILE STRENGTH	ASTM D-4632	265 LBS
GRAB TENSILE ELONGATION	ASTM D-4632	20%
PUNCTURE	ASTM D-4833	135 LBS
MULLEN BURST	ASTM D-3786	420 PSI
TRAPEZOID TEAR	ASTM D-4533	45 LBS
UV RESISTANCE	ASTM D-4355	90%
APPARENT OPENING SIZE	ASTM D-4751	20 US SIEVE
FLOW RATE	ASTM D-4491	200 GALMIN/SQ FT
PERMITTIVITY	ASTM D-4491	1.5 SEC $^{-1}$

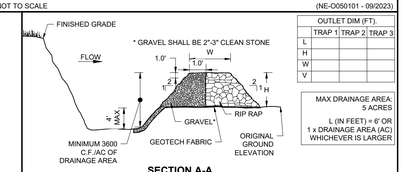
NOTES:
1. REMOVE TRAPPED SEDIMENT WHEN BRIGHTLY COLORED EXPANSION RESTRAINT CAN NO LONGER BE SEEN.
2. GEOTEXTILE SHALL BE A WOVEN POLYPROPYLENE FABRIC THAT MEETS OR EXCEEDS REQUIREMENTS IN THE SPECIFICATIONS TABLE.
3. PLACE AN OIL ADSORBENT PAD OR PILLOW OVER INLET GRATE WHEN OIL SPILLS ARE A CONCERN.
4. INSPECT PER REGULATORY REQUIREMENTS.
5. THE WIDTH, "W", OF THE FILTER SACK SHALL MATCH THE INSIDE WIDTH OF THE GRATED INLET BOX.
6. THE DEPTH, "D", OF THE FILTER SACK SHALL BE BETWEEN 18 INCHES AND 36 INCHES.
7. THE LENGTH, "L", OF THE FILTER SACK SHALL MATCH THE INSIDE LENGTH OF THE GRATED INLET BOX.



OR APPROVED EQUIVALENT

INLET PROTECTION WITH MANUFACTURED INSERT

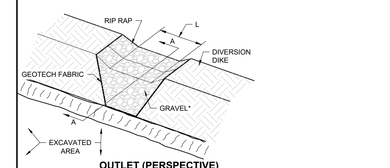
NOT TO SCALE (NE-0050101 - 09/2023)



OUTLET DIM (FT).	TRAP 1	TRAP 2	TRAP 3
L			
H			
W			
V			

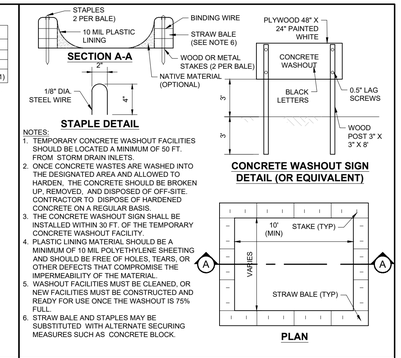
MAX DRAINAGE AREA: 5 ACRES

L (IN FEET) = 6' OR 1 x DRAINAGE AREA (AC) WHICHEVER IS LARGER



TEMPORARY SEDIMENT TRAP

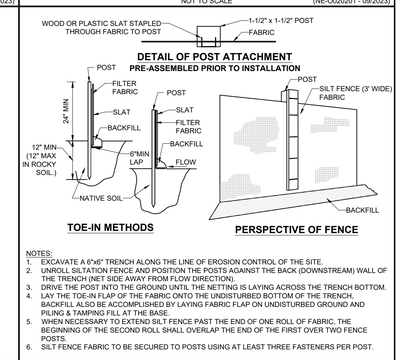
NOT TO SCALE (NE-0049902 - 02/2025)



NOTES:
1. TEMPORARY CONCRETE WASHOUT FACILITIES SHOULD BE LOCATED A MINIMUM OF 50 FT. FROM STORM DRAIN INLETS.
2. ONCE CONCRETE WASTES ARE WASHED INTO THE DESIGNATED AREA AND ALLOWED TO HARDEN, THE CONCRETE SHOULD BE BROKEN UP, REMOVED, AND DISPOSED OF OFF-SITE. CONTRACTOR TO DISPOSE OF HARDENED CONCRETE ON A REGULAR BASIS.
3. THE CONCRETE WASHOUT SIGN SHALL BE INSTALLED WITHIN 30 FT. OF THE TEMPORARY CONCRETE WASHOUT FACILITY.
4. PLASTIC LINING MATERIAL SHOULD BE A MINIMUM OF 10 MIL POLYETHYLENE SHEETING AND SHOULD BE FREE OF HOLES, TEARS, OR OTHER DEFECTS THAT COMPROMISE THE IMPERMEABILITY OF THE MATERIAL.
5. WASHOUT FACILITIES MUST BE CLEANED, OR NEW FACILITIES MUST BE CONSTRUCTED AND READY FOR USE ONCE THE WASHOUT IS 75% FULL.
6. STRAW BALE AND STAPLES MAY BE SUBSTITUTED WITH ALTERNATE SECURING MEASURES SUCH AS CONCRETE BLOCK.

CONCRETE WASTE MANAGEMENT AREA

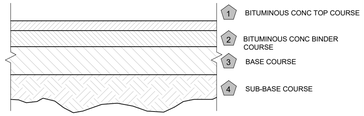
NOT TO SCALE (NE-0020201 - 09/2023)



NOTES:
1. EXCAVATE A 6"x6" TRENCH ALONG THE LINE OF EROSION CONTROL OF THE SITE.
2. UNROLL SILTATION FENCE AND POSITION THE POSTS AGAINST THE BACK (DOWNSTREAM) WALL OF THE TRENCH (NET SIDE AWAY FROM FLOW DIRECTION).
3. DRIVE THE POST INTO THE GROUND UNTIL THE NETTING IS LAYING ACROSS THE TRENCH BOTTOM.
4. LAY THE TOE-IN FLAP OF THE FABRIC ONTO THE UNDISTURBED BOTTOM OF THE TRENCH. BACKFILL ALSO BE ACCOMPLISHED BY LAYING FABRIC FLAP ON UNDISTURBED GROUND AND PILING & TAMPING FILL AT THE BASE.
5. WHEN NECESSARY TO EXTEND SILT FENCE PAST THE END OF ONE ROLL OF FABRIC, THE BEGINNING OF THE SECOND ROLL SHALL OVERLAP THE END OF THE

PAVEMENT SECTION

NOT TO SCALE (NE-S010101 - 10/2024)

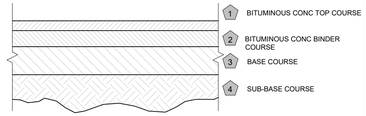


1. BITUMINOUS CONC TOP COURSE (LIGHT DUTY=1.5")
2. BITUMINOUS CONC BINDER COURSE (LIGHT DUTY=1.5")
3. DENSE GRADED CRUSHED STONE BASE COURSE (LIGHT DUTY=8")
4. GRAVEL BORROW SUB-BASE COURSE (LIGHT DUTY=8")

NOTES:
1. PAVEMENT BASE AND SUBBASE COURSES TO CONFORM TO STATE DEPARTMENT OF TRANSPORTATION
2. GC TO REFER TO GEOTECHNICAL REPORT FOR PAVEMENT SPECIFICATIONS.

PAVEMENT SECTION WITHIN MEMORIAL DRIVE

NOT TO SCALE (NE-S010101 - 10/2024)

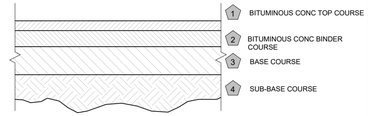


1. BITUMINOUS CONC TOP COURSE 1.5"
2. BITUMINOUS CONC BINDER COURSE 3"
3. DENSE GRADED GRAVEL BASE COURSE 4"
4. GRAVEL BORROW SUB-BASE COURSE 12"

NOTES:
1. PAVEMENT BASE AND SUBBASE COURSES TO CONFORM TO STATE DEPARTMENT OF TRANSPORTATION
2. GC TO REFER TO GEOTECHNICAL REPORT FOR PAVEMENT SPECIFICATIONS.

PAVEMENT SECTION WITHIN MEMORIAL DRIVE MULTI-USE PATH

NOT TO SCALE (NE-S010101 - 10/2024)

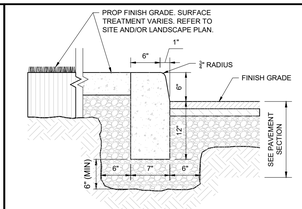


1. BITUMINOUS CONC TOP COURSE 1.5"
2. BITUMINOUS CONC BINDER COURSE 1.5"
3. DENSE GRADED GRAVEL BASE COURSE 4"
4. GRAVEL BORROW SUB-BASE COURSE 8"

NOTES:
1. PAVEMENT BASE AND SUBBASE COURSES TO CONFORM TO STATE DEPARTMENT OF TRANSPORTATION
2. GC TO REFER TO GEOTECHNICAL REPORT FOR PAVEMENT SPECIFICATIONS.

PRECAST CONCRETE CURB

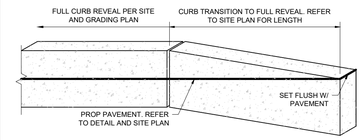
NOT TO SCALE (NE-S020201 - 10/2024)



NOTES:
1. CURB SHALL CONSIST OF 4,000 PSI AIR ENTRAINED CONCRETE, EXPOSED EDGES TO HAVE RUBBED FINISH, AND SURFACE SHALL BE TREATED WITH A CONCRETE PENETRANT/SEALER.
2. THE ENDS OF CURB SECTIONS SHALL BE CHAMFERED 1/4 INCH.
3. THE CORNERS OF CURB SECTIONS SHALL MATCH THE ADJACENT CURB IN SIZE, COLOR AND FINISH.
4. CURBS, CURB CORNERS OR EDGING SHALL BE FITTED TOGETHER AS CLOSELY AS POSSIBLE.
5. EXPANSION JOINTS SHALL BE INSTALLED AT A MAXIMUM OF TWENTY FEET (20') ON CENTER USING PREFORMED EXPANSION JOINT FILLER HAVING A THICKNESS OF ½ INCH.
6. PAVEMENT SECTION DEPTHS, MATERIAL, AND SPECIFICATIONS PER PAVEMENT SECTION DETAIL.
7. STRAIGHT CURB SECTIONS CAN BE USED FOR RADII 25' OR GREATER. OTHERWISE, CURVED CURB LENGTHS SHALL BE INSTALLED AT THE SPECIFIED RADIUS PER THE SITE PLAN.

PRECAST CONCRETE TRANSITION CURB

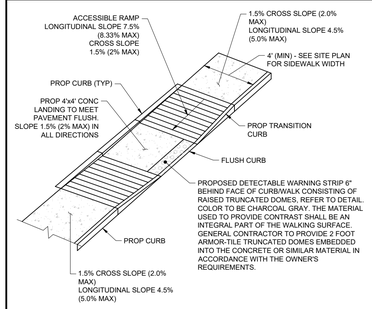
NOT TO SCALE (NE-S020206 - 09/2023)



NOTES:
1. SEE TYPICAL CURB DETAIL AND SITE PLAN FOR CURB TYPE AND TRANSITION CURB LOCATIONS

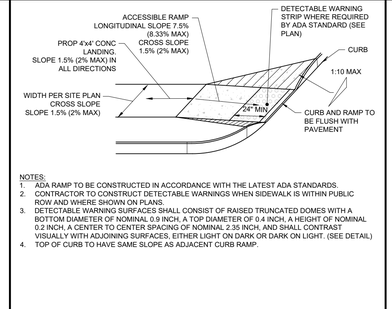
ACCESSIBLE RAMP TYPE B

NOT TO SCALE (NE-S030205 - 10/2024)



ACCESSIBLE RAMP TYPE C

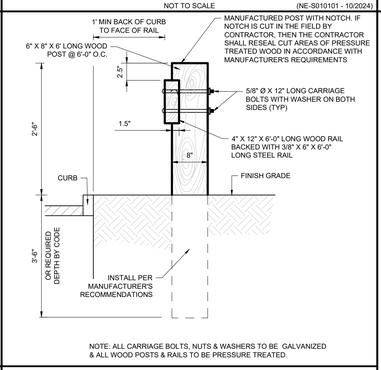
NOT TO SCALE (NE-S030206 - 10/2024)



NOTES:
1. ADA RAMP TO BE CONSTRUCTED IN ACCORDANCE WITH THE LATEST ADA STANDARDS.
2. CONTRACTOR TO CONSTRUCT DETECTABLE WARNINGS WHEN SIDEWALK IS WITHIN PUBLIC ROW AND WHERE SHOWN ON PLANS.
3. DETECTABLE WARNING SURFACES SHALL CONSIST OF RAISED TRUNCATED DOMES WITH A BOTTOM DIAMETER OF NOMINAL 0.9 INCH, A TOP DIAMETER OF 0.4 INCH, A HEIGHT OF NOMINAL 0.2 INCH, A CENTER TO CENTER SPACING OF NOMINAL 2.35 INCH, AND SHALL CONTRAST VISUALLY WITH ADJOINING SURFACES, EITHER LIGHT ON DARK OR DARK ON LIGHT. (SEE DETAIL)
4. TOP OF CURB TO HAVE SAME SLOPE AS ADJACENT CURB RAMP.

WOOD GUIDERAIL

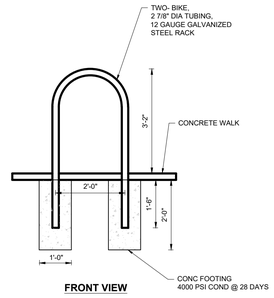
NOT TO SCALE (NE-S090101 - 10/2024)



NOTE: ALL CARRIAGE BOLTS, NUTS & WASHERS TO BE GALVANIZED & ALL WOOD POSTS & RAILS TO BE PRESSURE TREATED.

BIKE RACK

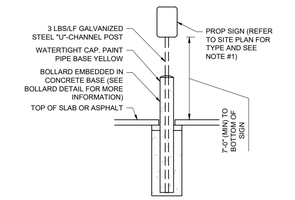
NOT TO SCALE (NY-S999903 - 08/2023)



FRONT VIEW

SIGN IN BOLLARD

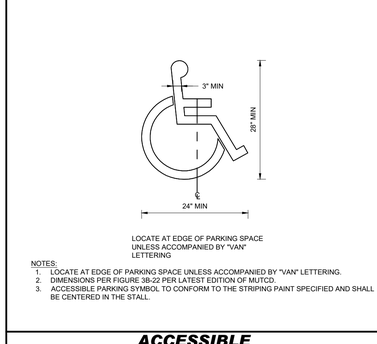
NOT TO SCALE (NE-S060201 - 12/2024)



NOTES:
1. ACCESSIBLE AND VAN PARKING SIGNS SHALL CONFORM WITH CURRENT FEDERAL, STATE, AND LOCAL CODES AND REGULATIONS. REFER TO ACCESSIBLE SIGN DETAILS FOR ADDITIONAL INFORMATION

ACCESSIBLE PARKING STALL

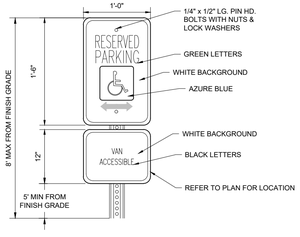
NOT TO SCALE (NE-S050101 - 10/2024)



NOTES:
1. ALL PAVEMENT STRIPING AND MARKINGS SHALL CONSIST OF CHLORINATED RUBBER PAINT APPLIED TO A DRY SURFACE WHEN THE TEMPERATURE IS GREATER THAN 40°F. PAINT SHALL BE APPLIED AT A MINIMUM OF 0.015" (15 MIL) FILM THICKNESS

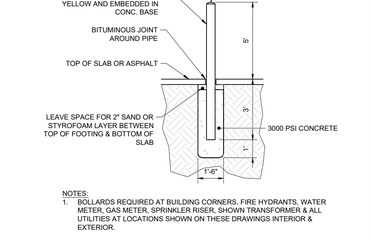
ACCESSIBLE PARKING SIGNS

NOT TO SCALE (NE-S060101 - 10/2024)



BOLLARD

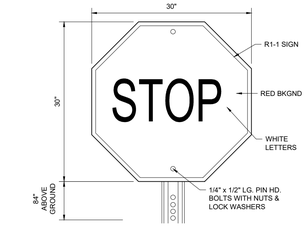
NOT TO SCALE (NE-S070101 - 09/2023)



NOTES:
1. BOLLARDS REQUIRED AT BUILDING CORNERS, FIRE HYDRANTS, WATER METER, GAS METER, SPRINKLER RISER, SHOWN TRANSFORMER & ALL UTILITIES AT LOCATIONS SHOWN ON THESE DRAWINGS INTERIOR & EXTERIOR.

STOP SIGN

NOT TO SCALE (NE-S060202 - 09/2023)



ACCESSIBLE PARKING SYMBOL

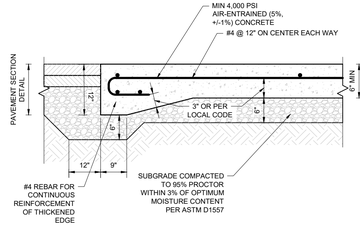
NOT TO SCALE (NE-S050102 - 10/2024)

LOCATE AT EDGE OF PARKING SPACE UNLESS ACCOMPANIED BY "VAN" LETTERING

NOTES:
1. LOCATE AT EDGE OF PARKING SPACE UNLESS ACCOMPANIED BY "VAN" LETTERING.
2. DIMENSIONS PER FIGURE 3B-22 PER LATEST EDITION OF MUTCD.
3. ACCESSIBLE PARKING SYMBOL TO CONFORM TO THE STRIPING PAINT SPECIFIED AND SHALL BE CENTERED IN THE STALL.

TRASH ENCLOSURE PAD

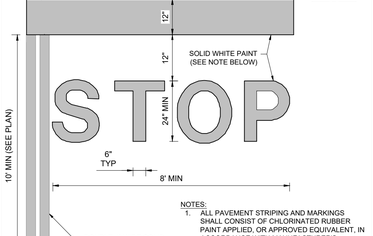
NOT TO SCALE (NE-S100201 - 12/2024)



NOTES:
1. GC TO REFER TO GEOTECHNICAL REPORT FOR SPECIFICATIONS. IF THERE ARE ANY DISCREPANCIES BETWEEN THIS DETAIL AND THE GEOTECHNICAL REPORT, THE REPORT SHALL GOVERN.
2. EXPANSION JOINTS SHALL BE PLACED ALONG BUILDING EDGES AND AT CORNERS.

STOP BAR

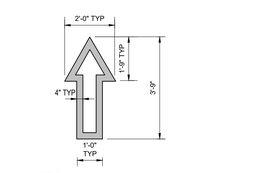
NOT TO SCALE (NE-S050301 - 12/2024)



NOTES:
1. ALL PAVEMENT STRIPING AND MARKINGS SHALL CONSIST OF CHLORINATED RUBBER PAINT APPLIED, OR APPROVED EQUIVALENT, IN ACCORDANCE WITH MANUFACTURER'S SPECIFICATIONS. PAINT SHALL BE APPLIED AT A MINIMUM OF 0.015" (15 MIL) FILM THICKNESS.

TRAFFIC FLOW ARROW

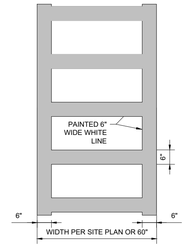
NOT TO SCALE (NE-S050302 - 10/2024)



NOTES:
1. ALL TRAFFIC FLOW ARROWS TO BE REFLECTIVE WHITE PAINT PER SPECS.

CROSSWALK LADDER

NOT TO SCALE (NE-S050401 - 07/2024)



REVISIONS

#	DATE	DESCRIPTION
1	6/24/25	NOI AND SMP
2	9/19/25	PEER REVIEW COMMENTS
3	11/24/25	PEER REVIEW COMMENTS
4	12/26/25	PEER & TOWN COMMENTS

TEAM HOYT
COMMUNITY YMCA

MEMORIAL DRIVE
ASHLAND, MA

cbt
One Constitution Road
Suite 200
Boston, MA 02129
cbtarchitects.com
617.262.4354

BOHLER
50 WASHINGTON ST., SUITE 2000
WESTBOROUGH, MA 01581
Phone: (508) 480-9900
www.BohlerEngineering.com

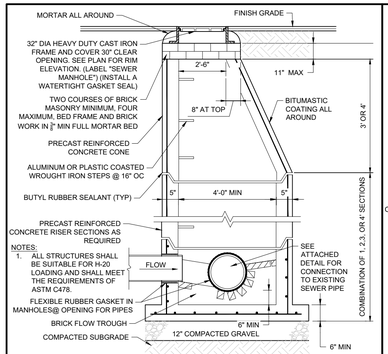
J.A. KUCICH
JOHN A. KUCICH
CIVIL
No. 12553
REGISTERED PROFESSIONAL ENGINEER
MASSACHUSETTS | VERMONT | NEW HAMPSHIRE | MAINE
NEW YORK | CONNECTICUT | RHODE ISLAND

ISSUED FOR PERMIT

CONSTRUCTION DETAILS

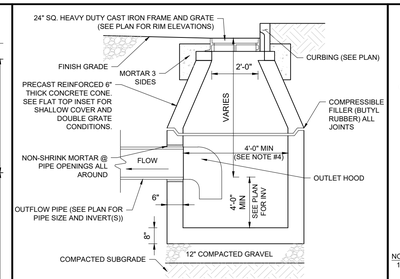
SCALE	PROJECT #	DATE ISSUED
AS NOTED	MAA240220.01	06.24.2025

C-901



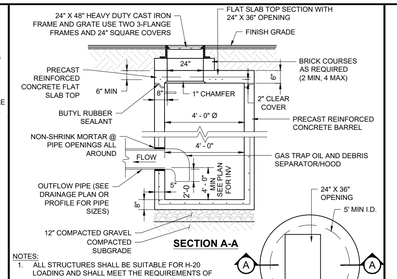
PRECAST CONCRETE SANITARY MANHOLE

NOT TO SCALE (NE-U020101 - 11/2024)



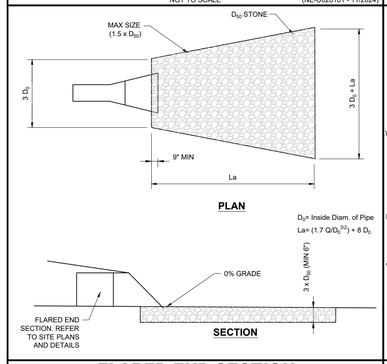
PRECAST CONCRETE DEEP SUMP CATCH BASIN

NOT TO SCALE (NE-U010201 - 02/2025)



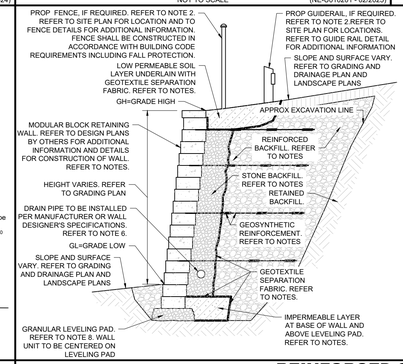
PRECAST CONCRETE CATCH BASIN WITH DOUBLE GRATE

NOT TO SCALE (NE-U010202 - 11/2024)



FLARED END SECTION WITH RIP-RAP

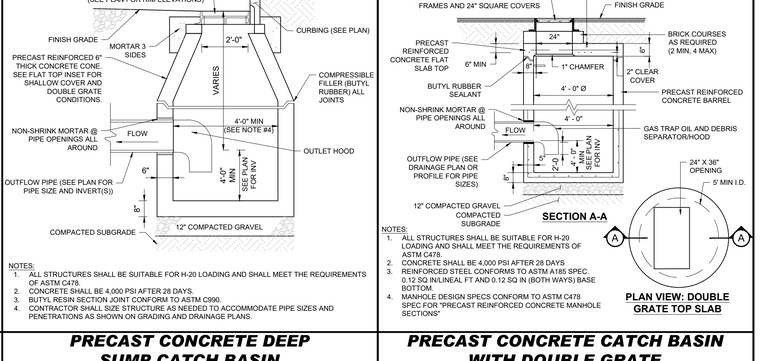
NOT TO SCALE (NE-U010403 - 09/2023)



NOTES:
1. THIS TYPICAL DETAIL IS NOT FOR CONSTRUCTION AND IS PRELIMINARY AND CONCEPTUAL IN NATURE. THIS DETAIL IS PROVIDED FOR GRAPHICAL REFERENCE PURPOSES ONLY. DESIGN OF THE PROPOSED RETAINING WALL(S) SHALL BE PREPARED BY THE APPROPRIATE PROFESSIONAL (E.G. STRUCTURAL ENGINEER) LICENSED IN THE STATE WHERE THE CONSTRUCTION OCCURS. THE PROFESSIONAL SHALL BE FAMILIAR WITH THE ACTUAL SITE CONDITIONS AND MATERIALS AS WELL AS APPLICABLE, LOCAL, STATE AND FEDERAL REGULATIONS.
2. RETAINING WALL & ANY ASSOCIATED REINFORCEMENT SHALL BE DESIGNED ACCOUNTING FOR SOIL TYPES, WATER TABLE ELEVATION, EXISTING & PROPOSED SURROUNDING IMPROVEMENTS/CONDITIONS (INCLUDING BUT NOT LIMITED TO SLOPES, DRIVE AISLES, ROADS, FENCING (INCLUDING WIND LOAD), GUIDERAILS (INCLUDING COLLISION LOADING), UTILITIES, DRAINAGE FACILITIES, STRUCTURES, FOUNDATIONS), LIVE LOADS AND OTHER SITE AMENITIES THAT COULD HAVE AN INFLUENCE OR IMPACT ON THE RETAINING WALL(S) CONSTRUCTABILITY AND/OR LONGEVITY SHALL BE CONSIDERED AND INCORPORATED INTO THE RETAINING WALL DESIGN AS WELL AS THE GLOBAL STABILITY ANALYSIS.
3. RETAINING WALL DESIGNER SHALL ACCOUNT FOR MULTIPLE STORM STRUCTURES BEHIND WALL INCLUDING PARALLEL STORM PIPE THAT MAY INTERFERE WITH THE DESIGN OF THE WALL AND ANY ASSOCIATED REINFORCEMENT.
4. SEE GRADING AND DRAINAGE PLAN FOR PROPOSED ELEVATIONS AND SLOPES ASSOCIATED WITH SAME.
5. REFER TO GENERAL GRADING NOTES ON SHEET C-102 FOR ADDITIONAL NOTES REGARDING DESIGN AND CONSTRUCTION OF RETAINING WALLS.
6. DRAIN PIPE SHALL DISCHARGE TO CRUSHED STONE PAD AT GRADE (I.E. DAYLIGHT) OR CONNECT TO PROP DRAINAGE SYSTEM IF UNABLE TO DAYLIGHT. A RODENT SCREEN SHALL BE PROVIDED AT PIPE END WHERE PIPE DAYLIGHTS.
7. THIS DETAIL IS NOT APPLICABLE FOR WALLS UTILIZED TO RETAIN WATER.
8. MATERIALS UTILIZED IN CONSTRUCTION OF THE RETAINING WALL SHALL BE PROVIDED AND INSTALLED IN ACCORDANCE WITH THE MANUFACTURER'S AND WALL DESIGNER'S SPECIFICATIONS INCLUDING ANY REQUIRED COMPACTION AND TESTING.
9. WALL DESIGNER SHALL ACCOUNT FOR PROXIMITY OF DRAINAGE SYSTEMS AND ANY ASSOCIATED STORMWATER INFILTRATION INCLUDING PREPARATION OF GLOBAL STABILITY AND MOUNDING ANALYSES.

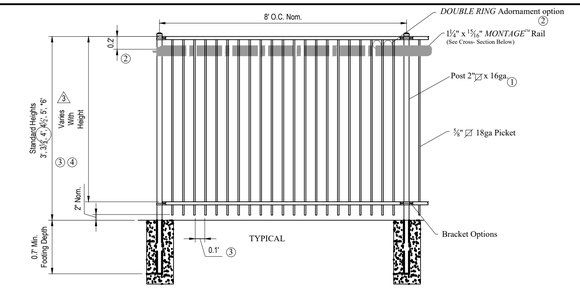
REINFORCED SEGMENTAL BLOCK RETAINING WALL

NOT TO SCALE (NE-S110501 - 02/2024)



ORNAMENTAL FENCE DETAIL

NOT TO SCALE



Values shown are nominal and not to be used for installation purposes. See product specification for installation requirements.

RMISO

RESIDENTIAL WELDED STEEL PANEL
PRE-ASSEMBLED

MONTAGE MAJESTIC 2/3-RAIL

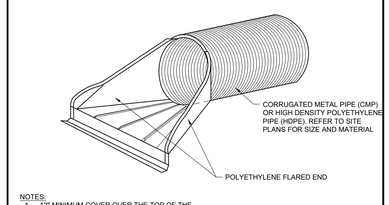
DR: CI	SH . 1of 1	SCALE:	DO NOT SCALE
CK: ME	Date 7-19-11	REV:	e

AMERISTAR

1555 N. Mingo
Tulsa, OK 74116
1-888-333-3422
www.ameristarfence.com

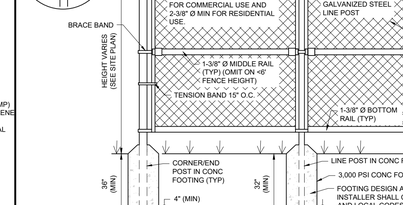
1,500 GALLON PRECAST CONCRETE GREASE TRAP

NOT TO SCALE (NE-U020302 - 05/2024)



POLYETHYLENE FLARED END SECTION

NOT TO SCALE (NE-U010401 - 09/2023)



NOTES:
1. WHERE SITE PLAN INDICATES VINYL SLATS, COLOR TO BE COORD WITH DEVELOPER PRIOR TO ORDERING OF MATERIALS.
2. WHERE SITE PLAN INDICATES VINYL COATED FENCE, ALL POSTS AND HARDWARE TO BE BLACK AND 2" MESH TO BE BLACK VINYL COATED
3. WHERE SITE PLAN INDICATES BARBED WIRE FENCE, SEE INSET VIEW FOR WIRE FACING INTERIOR PROPERTY
4. WHERE FENCE WILL BE FOUNDED ON COMPETENT ROCK, CORE DRILL ROCK TO POST DIAMETER PLUS 2" MINIMUM 24" IN DEPTH, INSTALL FENCE POST AND BACKFILL WITH NON-SHRINK GROUT.
5. ALL FENCE FABRIC, POSTS, MATERIALS, COATINGS, GATES AND HARDWARE SHALL BE CONFIRMED BY THE PROJECT ARCHITECT AND OWNER PRIOR TO ORDERING UNLESS OTHERWISE NOTED ON THE DRAWINGS. FENCE POST DIAMETERS SHOWN ARE PLACEHOLDERS FOR BID ONLY AND NOT PART OF THE CIVIL ENGINEER SCOPE. FINAL POST SIZE/SCHEDULE SHALL BE VERIFIED BY CONTRACTOR BASED ON SITE CONDITIONS AS PART OF THE BID PROCESS.
6. WHEN FENCE IS TO BE USED AS A GUARD IT SHALL BE CONSTRUCTED IN ACCORDANCE WITH ALL APPLICABLE STATE AND FEDERAL CODES
7. CONTRACTOR TO SUBMIT SHOP DRAWING FOR APPROVAL

CHAIN LINK FENCE

NOT TO SCALE (NE-S080204 - 10/2024)

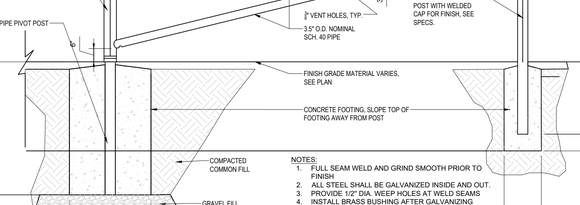
CONCRETE SIDEWALK

NOT TO SCALE (NE-S030201 - 10/2024)

NOTES:
1. WHERE SITE PLAN INDICATES VINYL SLATS, COLOR TO BE COORD WITH DEVELOPER PRIOR TO ORDERING OF MATERIALS.
2. WHERE SITE PLAN INDICATES VINYL COATED FENCE, ALL POSTS AND HARDWARE TO BE BLACK AND 2" MESH TO BE BLACK VINYL COATED
3. WHERE SITE PLAN INDICATES BARBED WIRE FENCE, SEE INSET VIEW FOR WIRE FACING INTERIOR PROPERTY
4. WHERE FENCE WILL BE FOUNDED ON COMPETENT ROCK, CORE DRILL ROCK TO POST DIAMETER PLUS 2" MINIMUM 24" IN DEPTH, INSTALL FENCE POST AND BACKFILL WITH NON-SHRINK GROUT.
5. ALL FENCE FABRIC, POSTS, MATERIALS, COATINGS, GATES AND HARDWARE SHALL BE CONFIRMED BY THE PROJECT ARCHITECT AND OWNER PRIOR TO ORDERING UNLESS OTHERWISE NOTED ON THE DRAWINGS. FENCE POST DIAMETERS SHOWN ARE PLACEHOLDERS FOR BID ONLY AND NOT PART OF THE CIVIL ENGINEER SCOPE. FINAL POST SIZE/SCHEDULE SHALL BE VERIFIED BY CONTRACTOR BASED ON SITE CONDITIONS AS PART OF THE BID PROCESS.
6. WHEN FENCE IS TO BE USED AS A GUARD IT SHALL BE CONSTRUCTED IN ACCORDANCE WITH ALL APPLICABLE STATE AND FEDERAL CODES
7. CONTRACTOR TO SUBMIT SHOP DRAWING FOR APPROVAL

TRASH ENCLOSURE WITH VINYL FENCE

NOT TO SCALE (NE-S100301 - 03/2025)



SINGLE ARM SWING GATE

NOT TO SCALE (NE-S089901 - 09/2023)

REVISIONS

#	DATE	DESCRIPTION
1	6/24/25	NOI AND SMP
2	9/19/25	PEER REVIEW COMMENTS
3	11/24/25	PEER REVIEW COMMENTS
4	12/26/25	PEER & TOWN COMMENTS

TEAM HOYT
COMMUNITY YMCA

MEMORIAL DRIVE
ASHLAND, MA

cbt
One Constitution Road
Suite 200
Boston, MA 02129
cbtarchitects.com
617.262.4354

BOHLER
50 WASHINGTON ST., SUITE 2000
WESTBOROUGH, MA 01581
Phone: (508) 480-9900
www.BohlerEngineering.com

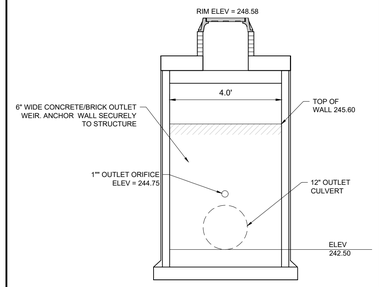
J.A. KUCICH
JOHN A. KUCICH
CIVIL
No. 12553
REGISTERED PROFESSIONAL ENGINEER
MASSACHUSETTS | VERMONT | NEW HAMPSHIRE | MAINE
NEW YORK | CONNECTICUT | RHODE ISLAND
MAINE License No. 12553

ISSUED FOR PERMIT

CONSTRUCTION DETAILS

SCALE	PROJECT #	DATE ISSUED
AS NOTED	MAA240220.01	06.24.2025

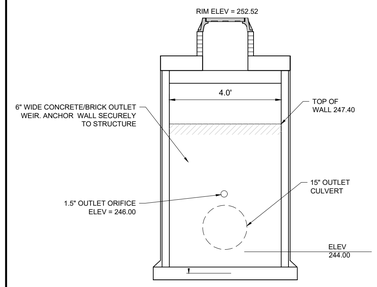
C-902



ELEVATION

OUTLET CONTROL STRUCTURE B-30 (BASIN 1)

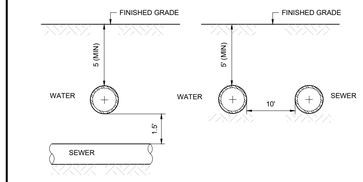
NOT TO SCALE (NE-U010103 - 11/2024)



ELEVATION

OUTLET CONTROL STRUCTURE A-30 (BASIN 2)

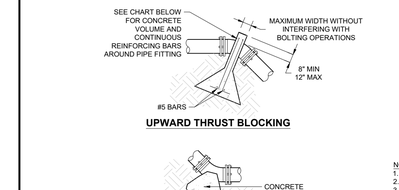
NOT TO SCALE (NE-U010103 - 11/2024)



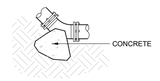
NOTES:
1. 10' HORIZONTAL SEPARATION AND 1.5' VERTICAL SEPARATION SHALL BE PROVIDED BETWEEN WATER AND SEWER AS DEPICTED IN THIS DETAIL OR SEWER SHALL BE ENCASED IN CONCRETE (SEE CONCRETE ENCASEMENT DETAIL) IN SECTIONS WHERE SEPARATIONS SHALL NOT BE ACHIEVED.

WATER AND SEWER UTILITY CROSSING

NOT TO SCALE (NE-U050101 - 09/2023)



UPWARD THRUST BLOCKING



DOWNWARD THRUST BLOCKING
(SEE HORIZONTAL BLOCKING DETAIL)
(ALL BENDS SIMILAR)

UPWARD THRUST BLOCKING (REQUIRED REINFORCING BARS & CUBIC YARDS OF P.C. CONCRETE)											
	90° BEND			45° BEND			22 1/2° BEND			11 1/4°BEND		
PIPE SIZE	CONC CY	REINF QTY	REINF SIZE	CONC CY	REINF QTY	REINF SIZE	CONC CY	REINF QTY	REINF SIZE	CONC CY	REINF QTY	REINF SIZE
6"	1.5	3	5	1.5	3	5	1.25	2	5	1.25	2	5
8"	2	3	5	2	3	5	1.5	2	5	1.5	2	5
10"	2.5	3	5	2.5	3	5	2	3	5	2	3	5
12"	3	3	5	3	3	5	2.5	3	5	2.5	3	5

NOTES:
1. DO NOT COVER BELLS OR FLANGES WITH CONCRETE
2. WRAP ALL FITTINGS WITH VISQUEEN.
3. BACK ALL TEES ACCORDING TO SIZE OF BRANCH.
4. BACKING FUTURE LINE EXTENSIONS SHALL BE SUCH THAT LATER REMOVAL IS POSSIBLE.
5. ALL BENDS WHERE FITTINGS ARE USED, BOTH HORIZONTAL OR VERTICAL SHALL BE BACKED.
6. REACTION BACKING TABLE IS BASED ON 100 PSI AND SOIL BEARING PRESSURE OF 2,000 LBS/SF ADDITIONAL BACKING MAY BE REQUIRED IN SOME AREAS AS DIRECTED BY ENGINEERS.
7. ALL CONCRETE SHALL BE 2500 PSI
8. 18" AND LARGER REQUIRES SPECIFIC ANTI-THRUST DESIGN.

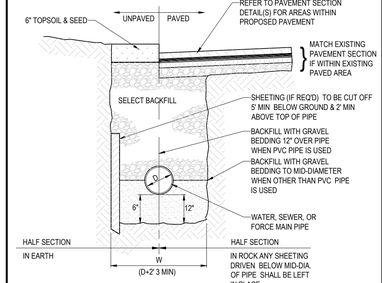
VERTICAL THRUST BLOCKING

NOT TO SCALE (NE-U030502 - 11/2024)

ELEVATION

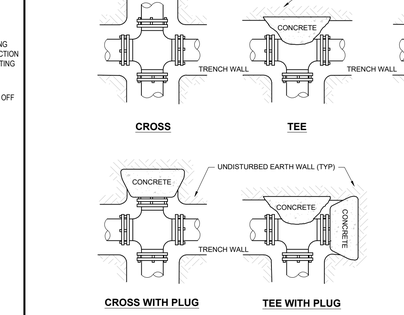
OUTLET CONTROL STRUCTURE A-20 (BASIN 3)

NOT TO SCALE (NE-U010103 - 11/2024)



TYPICAL UTILITY TRENCH

NOT TO SCALE (NE-U050201 - 09/2024)

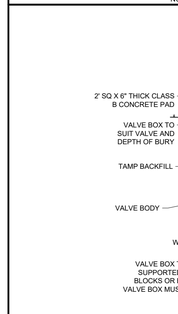


HORIZONTAL THRUST BLOCKING (BLOCKING HEIGHT GREATER THAN PIPE OD) (BLOCKING WIDTH BETWEEN 1 & 2 TIMES HEIGHT)					
REQUIRED SF OF UNDISTURBED EARTH WALL FOR REACTION BACKING					
TYPE OF FITTINGS					
PIPE SIZE	TEE & PLUG	BENDS			
		90°	45°	22 1/2°	11 1/4°
3"	1.0	1.0	1.0	1.0	1.0
4"	1.0	1.0	1.0	1.0	1.0
6"	1.5	2.0	1.0	1.0	1.0
8"	2.5	3.5	1.8	1.0	1.0
10"	4.0	5.5	2.8	1.5	1.0
12"	6.0	8.0	4.0	2.0	1.5

NOTES:
1. DO NOT COVER BELLS OR FLANGES WITH CONCRETE
2. WRAP ALL FITTINGS WITH VISQUEEN.
3. BACK ALL TEES ACCORDING TO SIZE OF BRANCH.
4. BACKING FUTURE LINE EXTENSIONS SHALL BE SUCH THAT LATER REMOVAL IS POSSIBLE.
5. ALL BENDS WHERE FITTINGS ARE USED, BOTH HORIZONTAL OR VERTICAL SHALL BE BACKED.
6. REACTION BACKING TABLE IS BASED ON 100 PSI AND SOIL BEARING PRESSURE OF 2,000 LBS/SF ADDITIONAL BACKING MAY BE REQUIRED IN SOME AREAS AS DIRECTED BY ENGINEERS.
7. ALL CONCRETE SHALL BE 2500 PSI
8. 18" AND LARGER REQUIRES SPECIFIC ANTI-THRUST DESIGN.

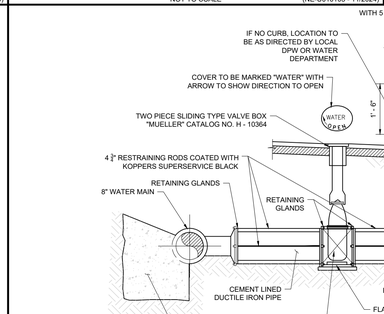
HORIZONTAL THRUST BLOCKING

NOT TO SCALE (NE-U030501 - 11/2024)



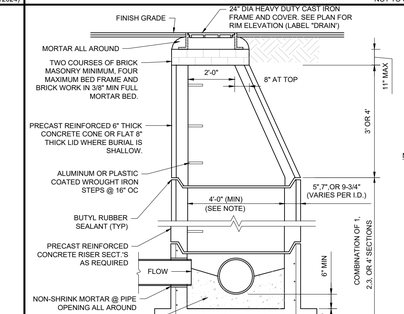
GATE VALVE

NOT TO SCALE (NE-U030201 - 09/2023)



HYDRANT AND VALVE INSTALLATION

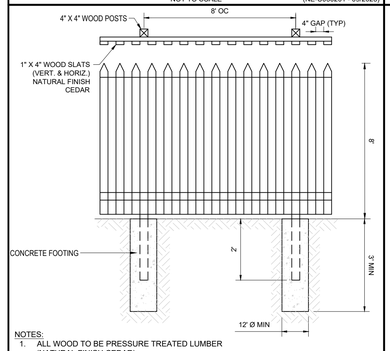
NOT TO SCALE (NE-U030101 - 11/2024)



NOTES:
1. ALL STRUCTURES SHALL BE SUITABLE FOR H-20 LOADING AND SHALL MEET THE REQUIREMENTS OF ASTM C478.
2. CONTRACTOR SHALL SIZE MANHOLE AS NECESSARY TO ACCOMMODATE THE PIPE SIZING AND ORIENTATION USING THE GEOMETRY SHOWN ON THE GRADING AND DRAINAGE PLANS.
3. CONCRETE SHALL BE 4,000 PSI AFTER 28 DAYS
4. REINFORCED STEEL CONFORMS TO ASTM A185 SPEC. 0.12 SQ IN/LINEAL FT AND 0.12 SQ IN (BOTH WAYS) BASE BOTTOM.
5. MANHOLE DESIGN SPECS CONFORM TO ASTM C478 SPEC FOR "PRECAST REINFORCED CONCRETE MANHOLE SECTIONS"

PRECAST CONCRETE STORM DRAIN MANHOLE

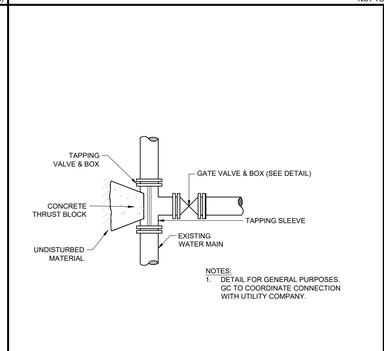
NOT TO SCALE (NE-U010101 - 11/2024)



NOTES:
1. ALL WOOD TO BE PRESSURE TREATED LUMBER (NATURAL FINISH CEDAR)

CEDAR FENCE

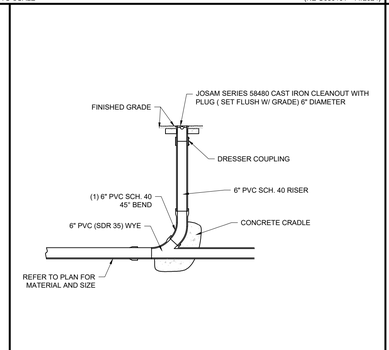
NOT TO SCALE (NE-S080102 - 09/2023)



NOTES:
1. DETAIL FOR GENERAL PURPOSES. GC TO COORDINATE CONNECTION WITH UTILITY COMPANY.

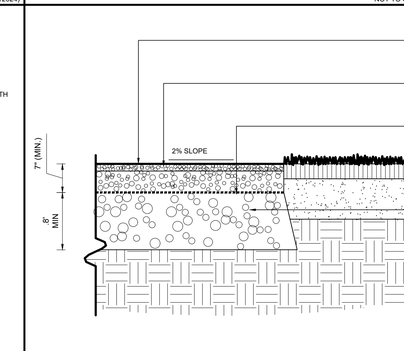
TAPPING SLEEVE AND GATE VALVE

NOT TO SCALE (NE-U030401 - 11/2024)



CLEANOUT (IN-LINE)

NOT TO SCALE (NE-U010302 - 11/2024)



GRAVEL TRAIL SURFACE DETAIL

NOT TO SCALE

REVISIONS

#	DATE	DESCRIPTION
1	6/24/25	NOI AND SMP
2	9/19/25	PEER REVIEW COMMENTS
3	11/24/25	PEER REVIEW COMMENTS
4	12/26/25	PEER & TOWN COMMENTS

TEAM HOYT
COMMUNITY YMCA

MEMORIAL DRIVE
ASHLAND, MA

cbt
One Constitution Road
Suite 200
Boston, MA 02129
cbtarchitects.com
617.262.4354

BOHLER
50 WASHINGTON ST., SUITE 2000
WESTBOROUGH, MA 01581
Phone: (508) 480-9900
www.BohlerEngineering.com

J.A. KUCICH
JOHN A. KUCICH
CIVIL
No. 41538
PROFESSIONAL ENGINEER
MASSACHUSETTS LICENSE No. 41530
NEW HAMPSHIRE LICENSE No. 19476
CONNECTICUT LICENSE No. 26177
RHODE ISLAND LICENSE No. 9616
MAINE LICENSE No. 12553

ISSUED FOR PERMIT

CONSTRUCTION DETAILS

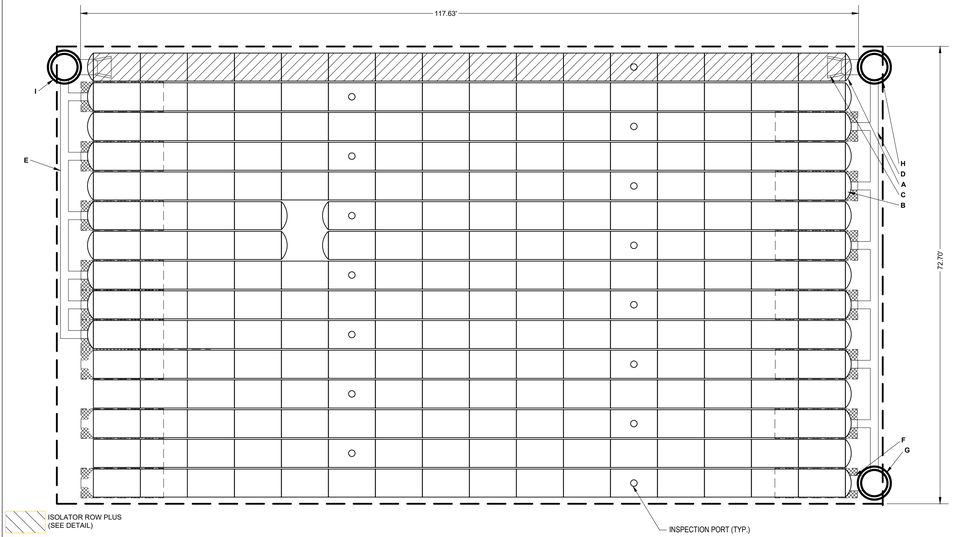
SCALE	PROJECT #	DATE ISSUED
AS NOTED	MAA240220.01	06.24.2025

C-903

PROPOSED LAYOUT		PROPOSED ELEVATIONS	
238	STORMTECH SC-800 CHAMBERS	MAXIMUM ALLOWABLE GRADE (TOP OF PAVEMENT/UNPAVED):	253.75
30	STORMTECH SC-800 END CAPS	MINIMUM ALLOWABLE GRADE (UNPAVED WITH TRAFFIC):	247.50
6	STONE ABOVE (in)	MINIMUM ALLOWABLE GRADE (UNPAVED NO TRAFFIC):	247.00
6	STONE BELOW (in)	MINIMUM ALLOWABLE GRADE (TOP OF RIGID CONCRETE PAVEMENT):	247.00
40	STONE VOID	MINIMUM ALLOWABLE GRADE (BASE OF FLEXIBLE PAVEMENT):	247.00
18,696	INSTALLED SYSTEM VOLUME (CF) (PERIMETER STONE INCLUDED) (COVER STONE INCLUDED) (BASE STONE INCLUDED)	TOP OF STONE:	246.25
		TOP OF SC-800 CHAMBER:	245.75
		12" x 12" TOP MANIFOLD INVERT:	244.20
		12" x 12" TOP MANIFOLD INVERT:	244.20
8552	SYSTEM AREA (SF)	24" ISOLATOR ROW PLUS INVERT:	243.19
380.7	SYSTEM PERIMETER (ft)	24" ISOLATOR ROW PLUS INVERT:	243.19
		24" BOTTOM CONNECTION INVERT:	243.19
		BOTTOM OF SC-800 CHAMBER:	243.00
		BOTTOM OF STONE:	242.50

*INVERT ABOVE BASE OF CHAMBER

PART TYPE	ITEM ON LAYOUT	DESCRIPTION	INVERT*	MAX FLOW
PREFABRICATED EZ END CAP	A	24" BOTTOM PREFABRICATED EZ END CAP. PART#: SC800ECEZ / TYP OF ALL 24" BOTTOM CONNECTIONS AND ISOLATOR PLUS ROWS	2.30"	
PRE-CORED END CAP	B	12" TOP PRE-CORED END CAP. PART#: SC800EPE12TPC / TYP OF ALL 12" TOP CONNECTIONS	14.40"	
FLAMP	C	INSTALL FLAMP ON 24" ACCESS PIPE / PART#: SC80024RAMP (TYP 2 PLACES)		
MANIFOLD	D	12" x 12" TOP MANIFOLD, ADS N-12	14.40"	
MANIFOLD	E	12" x 12" TOP MANIFOLD, ADS N-12	14.40"	
PIPE CONNECTION	F	24" BOTTOM CONNECTION	2.30"	
CONCRETE STRUCTURE	G	(DESIGN BY ENGINEER / PROVIDED BY OTHERS)		2.8 CFS IN
CONCRETE STRUCTURE	H	(DESIGN BY ENGINEER / PROVIDED BY OTHERS)		5.9 CFS IN
CONCRETE STRUCTURE	I	(DESIGN BY ENGINEER / PROVIDED BY OTHERS)		5.9 CFS IN



ISOLATOR ROW PLUS (SEE DETAIL)

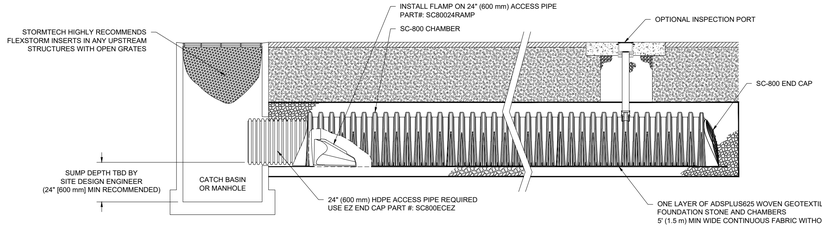
PLACE MINIMUM 12.50' OF ADSPLUS625 WOVEN GEOTEXTILE OVER BEDDING STONE AND UNDERNEATH CHAMBER FEET FOR SCOUR PROTECTION AT ALL CHAMBER INLET ROWS

BED LIMITS

INFILTRATION BASIN #1 LAYOUT

NOTES

* THE SITE DESIGN ENGINEER MUST REVIEW ELEVATIONS AND IF NECESSARY ADJUST GRADING TO ENSURE THE CHAMBER COVER REQUIREMENTS ARE MET.
* **NOT FOR CONSTRUCTION**: THIS LAYOUT IS FOR DIMENSIONAL PURPOSES ONLY TO PROVE CONCEPT & THE REQUIRED STORAGE VOLUME CAN BE ACHIEVED ON SITE.



SC-800 ISOLATOR ROW PLUS DETAIL
NTS

3 SC-800 ISOLATOR ROW PLUS DETAIL

SPACE INTENTIONALLY LEFT BLANK

INSPECTION & MAINTENANCE

STEP 1) INSPECT ISOLATOR ROW PLUS FOR SEDIMENT
- A. INSPECTION PORTS (IF PRESENT)
  - A.1. REMOVE/OPEN LID ON NYLOPLAST INLINE DRAIN
  - A.2. REMOVE AND CLEAN FLEXSTORM FILTER IF INSTALLED
  - A.3. USING A FLASHLIGHT AND STADIA ROD, MEASURE DEPTH OF SEDIMENT AND RECORD ON MAINTENANCE LOG
  - A.4. LOWER A CAMERA INTO ISOLATOR ROW PLUS FOR VISUAL INSPECTION OF SEDIMENT LEVELS (OPTIONAL)
  - A.5. IF SEDIMENT IS AT, OR ABOVE, 3" (80 mm) PROCEED TO STEP 2. IF NOT, PROCEED TO STEP 3.
- B. ALL ISOLATOR PLUS ROWS
  - B.1. REMOVE COVER FROM STRUCTURE AT UPSTREAM END OF ISOLATOR ROW PLUS
  - B.2. USING A FLASHLIGHT, INSPECT DOWN THE ISOLATOR ROW PLUS THROUGH OUTLET PIPE
    - i) MIRRORS ON POLES OR CAMERAS MAY BE USED TO AVOID A CONFINED SPACE ENTRY
    - ii) FOLLOW OSHA REGULATIONS FOR CONFINED SPACE ENTRY IF ENTERING MANHOLE
  - B.3. IF SEDIMENT IS AT, OR ABOVE, 3" (80 mm) PROCEED TO STEP 2. IF NOT, PROCEED TO STEP 3.

STEP 2) CLEAN OUT ISOLATOR ROW PLUS USING THE JETVAC PROCESS
- A. A FIXED CULVERT CLEANING NOZZLE WITH REAR FACING SPREAD OF 45° (1.1 m) OR MORE IS PREFERRED
- B. APPLY MULTIPLE PASSES OF JETVAC UNTIL BACKFLUSH WATER IS CLEAN
- C. VACUUM STRUCTURE SUMP AS REQUIRED

STEP 3) REPLACE ALL COVERS, GRATES, FILTERS, AND LIDS; RECORD OBSERVATIONS AND ACTIONS.

STEP 4) INSPECT AND CLEAN BASINS AND MANHOLES UPSTREAM OF THE STORMTECH SYSTEM.

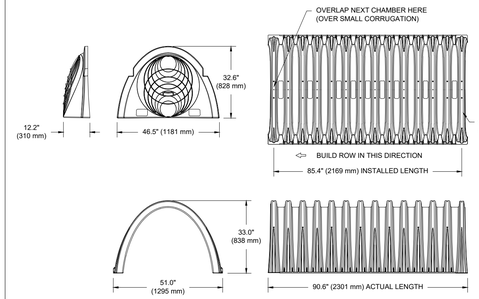
NOTES

1. INSPECT EVERY 6 MONTHS DURING THE FIRST YEAR OF OPERATION. ADJUST THE INSPECTION INTERVAL BASED ON PREVIOUS OBSERVATIONS OF SEDIMENT ACCUMULATION AND HIGH WATER ELEVATIONS.
2. CONDUCT JETTING AND VACTORING ANNUALLY OR WHEN INSPECTION SHOWS THAT MAINTENANCE IS NECESSARY.

SPACE INTENTIONALLY LEFT BLANK

SPACE INTENTIONALLY LEFT BLANK

SC-800 TECHNICAL SPECIFICATION
NTS



NOMINAL CHAMBER SPECIFICATIONS

SIZE (W X H X INSTALLED LENGTH)	51.0" X 33.0" X 85.4"	(1295 mm X 838 mm X 2169 mm)
CHAMBER STORAGE	50.6 CUBIC FEET	(1.43 m³)
MINIMUM INSTALLED STORAGE*	78.4 CUBIC FEET	(2.22 m³)
WEIGHT	81.8 lbs.	(37.1 kg)

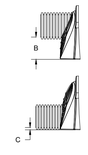
NOMINAL END CAP SPECIFICATIONS

SIZE (W X H X INSTALLED LENGTH)	46.5" X 32.6" X 10.5"	(1181 mm X 828 mm X 267 mm)
END CAP STORAGE	3.4 CUBIC FEET	(0.09 m³)
MINIMUM INSTALLED STORAGE**	14.7 CUBIC FEET	(0.42 m³)
WEIGHT	15.7 lbs.	(7.1 kg)

* ASSUMES 6" (150 mm) STONE ABOVE, BELOW, AND BETWEEN CHAMBERS, 3" (75 mm) BETWEEN CHAMBERS
**ASSUMES 6" (150 mm) STONE ABOVE AND BELOW END CAPS, 3" (150 mm) BETWEEN ROWS, 12" (300 mm) BEYOND END CAPS

PRE-CORED HOLES AT BOTTOM OF END CAP FOR PART NUMBERS ENDING WITH "BPC"
PRE-CORED HOLES AT TOP OF END CAP FOR PART NUMBERS ENDING WITH "TPC"

PART #	STUB	B	C
SC800EPE06TPC	6" (150 mm)	21.4" (544 mm)	---
SC800EPE06BPC		---	0.9" (23 mm)
SC800EPE08TPC	8" (200 mm)	19.2" (488 mm)	---
SC800EPE08BPC		---	1.0" (25 mm)
SC800EPE10TPC	10" (250 mm)	17.0" (432 mm)	---
SC800EPE10BPC		---	1.2" (30 mm)
SC800EPE12TPC	12" (300 mm)	14.4" (366 mm)	---
SC800EPE12BPC		---	1.6" (41 mm)
SC800EPE15TPC	15" (375 mm)	11.3" (287 mm)	---
SC800EPE15BPC		---	1.7" (43 mm)
SC800EPE18TPC	18" (450 mm)	8.0" (203 mm)	---
SC800EPE18BPC		---	2.0" (51 mm)
SC800EPE24BPC	24" (600 mm)	---	2.3" (58 mm)
SC800EPE	NONE	SOLID END CAP	



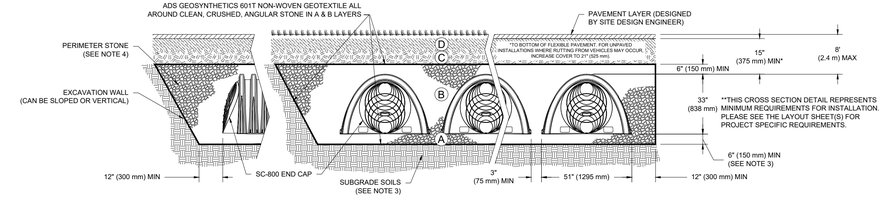
NOTE: ALL DIMENSIONS ARE NOMINAL

2 SC-800 TECHNICAL SPECIFICATION

ACCEPTABLE FILL MATERIALS: STORMTECH SC-800 CHAMBER SYSTEMS

	MATERIAL LOCATION	DESCRIPTION	AASHTO MATERIAL CLASSIFICATIONS	COMPACTION / DENSITY REQUIREMENT
D	**FINAL FILL:** FILL MATERIAL FOR LAYER 'D' STARTS FROM THE TOP OF THE 'C' LAYER TO THE BOTTOM OF FLEXIBLE PAVEMENT OR UNPAVED FINISHED GRADE ABOVE. NOTE THAT PAVEMENT SUBBASE MAY BE PART OF THE 'D' LAYER.	ANY SOIL/ROCK MATERIALS, NATIVE SOILS, OR PER ENGINEER'S PLANS. CHECK PLANS FOR PAVEMENT SUBGRADE REQUIREMENTS.	N/A	PREPARE PER SITE DESIGN ENGINEER'S PLANS. PAVED INSTALLATIONS MAY HAVE STRINGENT MATERIAL AND PREPARATION REQUIREMENTS.
C	**INITIAL FILL:** FILL MATERIAL FOR LAYER 'C' STARTS FROM THE TOP OF THE EMBEDMENT STONE ('B' LAYER) TO 15" (375 mm) ABOVE THE TOP OF THE CHAMBER. NOTE THAT PAVEMENT SUBBASE MAY BE A PART OF THE 'C' LAYER.	GRANULAR WELL-GRADED SOIL/AGGREGATE MIXTURES, <35% FINES OR PROCESSED AGGREGATE. MOST PAVEMENT SUBBASE MATERIALS CAN BE USED IN LIEU OF THIS LAYER.	AASHTO M145[1] A-1, A-2-4, A-3 OR AASHTO M43[1] 3, 357, 4, 467, 5, 56, 57, 6, 67, 68, 7, 78, 8, 89, 9, 10	BEGIN COMPACTIONS AFTER 12" (300 mm) OF MATERIAL OVER THE CHAMBERS IS REACHED. COMPACT ADDITIONAL LAYERS IN 6" (150 mm) MAX LIFTS TO A MIN. 95% PROCTOR DENSITY FOR WELL GRADED MATERIAL AND 95% RELATIVE DENSITY FOR PROCESSED AGGREGATE MATERIALS. ROLLER GROSS VEHICLE WEIGHT NOT TO EXCEED 12,000 lbs (53 kN). DYNAMIC FORCE NOT TO EXCEED 20,000 lbs (89 kN).
B	**EMBEDMENT STONE:** FILL SURROUNDING THE CHAMBERS FROM THE FOUNDATION STONE ('A' LAYER) TO THE 'C' LAYER ABOVE.	CLEAN, CRUSHED, ANGULAR STONE OR RECYCLED CONCRETE[5]	AASHTO M43[1] 3, 357, 4, 467, 5, 56, 57	NO COMPACTION REQUIRED.
A	**FOUNDATION STONE:** FILL BELOW CHAMBERS FROM THE SUBGRADE UP TO THE FOOT (BOTTOM) OF THE CHAMBER.	CLEAN, CRUSHED, ANGULAR STONE OR RECYCLED CONCRETE[5]	AASHTO M43[1] 3, 357, 4, 467, 5, 56, 57	PLATE COMPACT OR ROLL TO ACHIEVE A FLAT SURFACE.[2,3]

PLEASE NOTE:
1. THE LISTED AASHTO DESIGNATIONS ARE FOR GRADATIONS ONLY. THE STONE MUST ALSO BE CLEAN, CRUSHED, ANGULAR. FOR EXAMPLE, A SPECIFICATION FOR #4 STONE WOULD STATE: "CLEAN, CRUSHED, ANGULAR NO. 4 (AASHTO M43) STONE".
2. STORMTECH COMPACTION REQUIREMENTS ARE MET FOR 'A' LOCATION MATERIALS WHEN PLACED AND COMPACTED IN 6" (150 mm) (MAX) LIFTS USING TWO FULL COVERAGES WITH A VIBRATORY COMPACTOR.
3. WHERE INFILTRATION SURFACES MAY BE COMPROMISED BY COMPACTION, FOR STANDARD DESIGN LOAD CONDITIONS, A FLAT SURFACE MAY BE ACHIEVED BY RAKING OR DRAGGING WITHOUT COMPACTION EQUIPMENT. FOR SPECIAL LOAD DESIGNS, CONTACT STORMTECH FOR COMPACTION REQUIREMENTS.
4. ONCE LAYER 'C' IS PLACED, ANY SOIL/MATERIAL CAN BE PLACED IN LAYER 'D' UP TO THE FINISHED GRADE. MOST PAVEMENT SUBBASE SOILS CAN BE USED TO REPLACE THE MATERIAL REQUIREMENTS OF LAYER 'C' OR 'D' AT THE SITE DESIGN ENGINEER'S DISCRETION.
5. WHERE RECYCLED CONCRETE AGGREGATE IS USED IN LAYERS 'A' OR 'B' THE MATERIAL SHOULD ALSO MEET THE ACCEPTABILITY CRITERIA OUTLINED IN TECHNICAL NOTE 6.20 "RECYCLED CONCRETE STRUCTURAL BACKFILL".



NOTES:

1. CHAMBERS SHALL MEET THE REQUIREMENTS OF ASTM F2418, "STANDARD SPECIFICATION FOR POLYPROPYLENE (PP) CORRUGATED WALL STORMWATER COLLECTION CHAMBERS".
2. SC-800 CHAMBERS SHALL BE DESIGNED IN ACCORDANCE WITH ASTM F2787 "STANDARD PRACTICE FOR STRUCTURAL DESIGN OF THERMOPLASTIC CORRUGATED WALL STORMWATER COLLECTION CHAMBERS".
3. THE SITE DESIGN ENGINEER IS RESPONSIBLE FOR ASSESSING THE BEARING RESISTANCE (ALLOWABLE BEARING CAPACITY) OF THE SUBGRADE SOILS AND THE DEPTH OF FOUNDATION STONE WITH CONSIDERATION FOR THE RANGE OF EXPECTED SOIL MOISTURE CONDITIONS. REFERENCE STORMTECH DESIGN MANUAL FOR BEARING CAPACITY GUIDANCE.
4. PERIMETER STONE MUST BE EXTENDED HORIZONTALLY TO THE EXCAVATION WALL FOR BOTH VERTICAL AND SLOPED EXCAVATION WALLS.
5. REQUIREMENTS FOR HANDLING AND INSTALLATION:
   - TO MAINTAIN THE WIDTH OF CHAMBERS DURING SHIPPING AND HANDLING, CHAMBERS SHALL HAVE INTEGRAL, INTERLOCKING STACKING LUGS.
   - TO ENSURE A SECURE JOINT DURING INSTALLATION AND BACKFILL, THE HEIGHT OF THE CHAMBER JOINT SHALL NOT BE LESS THAN 2".
   - TO ENSURE THE INTEGRITY OF THE ARCH SHAPE DURING INSTALLATION, a) THE ARCH STIFFNESS CONSTANT AS DEFINED IN SECTION 6.2.8 OF ASTM F2418 SHALL BE GREATER THAN OR EQUAL TO 700 LBS/FT/% AND b) TO RESIST CHAMBER DEFORMATION DURING INSTALLATION AT ELEVATED TEMPERATURES (ABOVE 73° F / 23° C), CHAMBERS SHALL BE PRODUCED FROM REFLECTIVE GOLD OR YELLOW COLORS.

1 SC-800 CROSS SECTION DETAIL

ASHLAND BASIN 1
ASHLAND, MA, USA

DRAWN: SB | DATE: 10/06/2025
CHECKED: N/A | PROJECT #:
REV: | NOT TO SCALE

StormTech® Chamber System

4640 TRUEMAN BLVD
HILLIARD, OH 43026
1-800-733-7473

SHEET
1 OF 1

THIS DRAWING HAS BEEN PREPARED BASED ON INFORMATION PROVIDED TO ADS/STORMTECH UNDER THE DIRECTION OF THE PROJECT'S ENGINEER OF RECORD ("EOR") OR OTHER PROJECT REPRESENTATIVE. THIS DRAWING IS NOT INTENDED FOR USE IN BIDDING OR CONSTRUCTION WITHOUT THE EOR'S PRIOR APPROVAL. EOR SHALL REVIEW THIS DRAWING PRIOR TO BIDDING AND/OR CONSTRUCTION. IT IS THE ULTIMATE RESPONSIBILITY OF THE EOR TO ENSURE THAT THE PRODUCT(S) DEPICTED AND ALL ASSOCIATED DETAILS MEET ALL APPLICABLE LAWS, REGULATIONS, AND PROJECT REQUIREMENTS.

REVISIONS

#	DATE	DESCRIPTION
1	6/24/25	NOI AND SMP
2	9/19/25	PEER REVIEW COMMENTS
3	11/24/25	PEER REVIEW COMMENTS
4	12/26/25	PEER & TOWN COMMENTS

TEAM HOYT
COMMUNITY YMCA

MEMORIAL DRIVE
ASHLAND, MA

cbt
One Constitution Road
Suite 200
Boston, MA 02129
cbtarchitects.com
617.262.4354

BOHLER
50 WASHINGTON ST., SUITE 2000
WESTBOROUGH, MA 01581
Phone: (508) 480-9900
www.BohlerEngineering.com

JOHN A. KUCHICH
CIVIL
PROFESSIONAL ENGINEER
MASSACHUSETTS LICENSE No. 44536
NEW HAMPSHIRE LICENSE No. 15476
CONNECTICUT LICENSE No. 26177
RHODE ISLAND LICENSE No. 9616
MAINE LICENSE No. 12653

ISSUED FOR PERMIT

CONSTRUCTION DETAILS


SCALE	PROJECT #	DATE ISSUED
AS NOTED	MAA240220.01	06.24.2025

C-904

PROPOSED LAYOUT		PROPOSED ELEVATIONS	
442	STORMTECH SC-800 CHAMBERS	MAXIMUM ALLOWABLE GRADE (TOP OF PAVEMENT/UNPAVED):	255.75
26	STORMTECH SC-800 END CAPS	MINIMUM ALLOWABLE GRADE (UNPAVED WITH TRAFFIC):	249.50
6	STONE ABOVE (in)	MINIMUM ALLOWABLE GRADE (UNPAVED NO TRAFFIC):	249.00
6	STONE BELOW (in)	MINIMUM ALLOWABLE GRADE (TOP OF RIGID CONCRETE PAVEMENT):	249.00
40	STONE VOID	MINIMUM ALLOWABLE GRADE (BASE OF FLEXIBLE PAVEMENT):	249.00
36,474	INSTALLED SYSTEM VOLUME (CF) (PERIMETER STONE INCLUDED) (COVER STONE INCLUDED) (BASE STONE INCLUDED)	PREFABRICATED EZ END CAP	248.20
		TOP OF STONE:	247.70
		TOP OF SC-800 CHAMBER:	247.70
		24" BOTTOM CONNECTION INVERT:	245.10
		12" x 12" BOTTOM MANIFOLD INVERT:	245.13
15542	SYSTEM AREA (SF)	12" x 12" BOTTOM MANIFOLD INVERT:	245.13
618.0	SYSTEM PERIMETER (ft)	12" BOTTOM CONNECTION INVERT:	245.13
		12" BOTTOM CONNECTION INVERT:	245.13
		BOTTOM OF SC-800 CHAMBER:	245.00
		BOTTOM OF STONE:	244.50

*INVERT ABOVE BASE OF CHAMBER

PART TYPE	ITEM ON LAYOUT	DESCRIPTION	INVERT*	MAX FLOW
PRE-CORED END CAP	A	12" BOTTOM PRE-CORED END CAP, PART#: SC800EPE12BPC / TYP OF ALL 12" BOTTOM CONNECTIONS	1.60"	
PREFABRICATED EZ END CAP	B	24" BOTTOM PREFABRICATED EZ END CAP, PART#: SC800ECEZ / TYP OF ALL 24" BOTTOM CONNECTIONS	2.30"	
MANIFOLD	C	12" x 12" BOTTOM MANIFOLD, ADS N-12	1.60"	
MANIFOLD	D	12" x 12" BOTTOM MANIFOLD, ADS N-12	1.60"	
PIPE CONNECTION	E	12" BOTTOM CONNECTION	1.60"	
PIPE CONNECTION	F	12" BOTTOM CONNECTION	1.60"	
PIPE CONNECTION	G	24" BOTTOM CONNECTION	2.30"	
CONCRETE STRUCTURE	H	(DESIGN BY ENGINEER / PROVIDED BY OTHERS)		7.6 CFS IN
CONCRETE STRUCTURE	I	(DESIGN BY ENGINEER / PROVIDED BY OTHERS)		7.6 CFS IN
CONCRETE STRUCTURE	J	OCS (DESIGN BY ENGINEER / PROVIDED BY OTHERS)		7.0 CFS OUT



NO ISOLATOR ROW

PLACE MINIMUM 12.50' OF ADSPLUS625 WOVEN GEOTEXTILE OVER BEDDING STONE AND UNDERNEATH CHAMBER FEET FOR SCOUR PROTECTION AT ALL CHAMBER INLET ROWS

BED LIMITS

NOTES
- THE SITE DESIGN ENGINEER MUST REVIEW ELEVATIONS AND IF NECESSARY ADJUST GRADING TO ENSURE THE CHAMBER COVER REQUIREMENTS ARE MET.
- **NOT FOR CONSTRUCTION**: THIS LAYOUT IS FOR DIMENSIONAL PURPOSES ONLY TO PROVE CONCEPT & THE REQUIRED STORAGE VOLUME CAN BE ACHIEVED ON SITE.

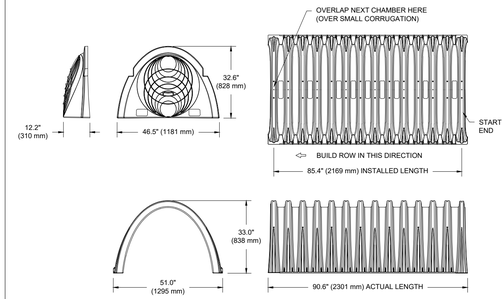
INFILTRATION BASIN #2 LAYOUT

SPACE INTENTIONALLY LEFT BLANK

SPACE INTENTIONALLY LEFT BLANK

SC-800 TECHNICAL SPECIFICATION

NTS



NOMINAL CHAMBER SPECIFICATIONS

SIZE (W X H X INSTALLED LENGTH)	51.0" X 33.0" X 85.4"	(1295 mm X 838 mm X 2169 mm)
CHAMBER STORAGE	50.6 CUBIC FEET	(1.43 m³)
MINIMUM INSTALLED STORAGE*	78.4 CUBIC FEET	(2.22 m³)
WEIGHT	81.8 lbs.	(37.1 kg)

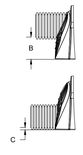
NOMINAL END CAP SPECIFICATIONS

SIZE (W X H X INSTALLED LENGTH)	46.5" X 32.6" X 10.5"	(1181 mm X 828 mm X 267 mm)
END CAP STORAGE	3.4 CUBIC FEET	(0.09 m³)
MINIMUM INSTALLED STORAGE**	14.7 CUBIC FEET	(0.42 m³)
WEIGHT	15.7 lbs.	(7.1 kg)

* ASSUMES 6" (150 mm) STONE ABOVE, BELOW, AND BETWEEN CHAMBERS, 3" (75 mm) BETWEEN CHAMBERS
**ASSUMES 6" (150 mm) STONE ABOVE AND BELOW END CAPS, 3" (150 mm) BETWEEN ROWS, 12" (300 mm) BEYOND END CAPS

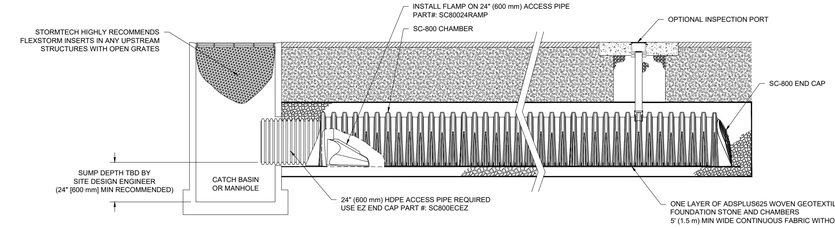
PRE-CORED HOLES AT BOTTOM OF END CAP FOR PART NUMBERS ENDING WITH "BPC"
PRE-CORED HOLES AT TOP OF END CAP FOR PART NUMBERS ENDING WITH "TPC"

PART #	STUB	B	C
SC800EPE06TPC	6" (150 mm)	21.4" (544 mm)	---
SC800EPE06BPC		---	0.9" (23 mm)
SC800EPE08TPC	8" (200 mm)	19.2" (488 mm)	---
SC800EPE08BPC		---	1.0" (25 mm)
SC800EPE10TPC	10" (250 mm)	17.0" (432 mm)	---
SC800EPE10BPC		---	1.2" (30 mm)
SC800EPE12TPC	12" (300 mm)	14.4" (366 mm)	---
SC800EPE12BPC		---	1.6" (41 mm)
SC800EPE15TPC	15" (375 mm)	11.3" (287 mm)	---
SC800EPE15BPC		---	1.7" (43 mm)
SC800EPE18TPC	18" (450 mm)	8.0" (203 mm)	---
SC800EPE18BPC		---	2.0" (51 mm)
SC800EPE24BPC	24" (600 mm)	---	2.3" (58 mm)
SC800EPE	NONE	SOLID END CAP	



NOTE: ALL DIMENSIONS ARE NOMINAL

2 SC-800 TECHNICAL SPECIFICATION



SC-800 ISOLATOR ROW PLUS DETAIL
NTS

3 SC-800 ISOLATOR ROW PLUS DETAIL

SPACE INTENTIONALLY LEFT BLANK

INSPECTION & MAINTENANCE

STEP 1) INSPECT ISOLATOR ROW PLUS FOR SEDIMENT
- A. INSPECTION PORTS (IF PRESENT)
  - A.1. REMOVE/OPEN LID ON NYLOPLAST INLINE DRAIN
  - A.2. REMOVE AND CLEAN FLEXSTORM FILTER IF INSTALLED
  - A.3. USING A FLASHLIGHT AND STADIA ROD, MEASURE DEPTH OF SEDIMENT AND RECORD ON MAINTENANCE LOG
  - A.4. LOWER A CAMERA INTO ISOLATOR ROW PLUS FOR VISUAL INSPECTION OF SEDIMENT LEVELS (OPTIONAL)
  - A.5. IF SEDIMENT IS AT, OR ABOVE, 3" (80 mm) PROCEED TO STEP 2. IF NOT, PROCEED TO STEP 3.
- B. ALL ISOLATOR PLUS ROWS
  - B.1. REMOVE COVER FROM STRUCTURE AT UPSTREAM END OF ISOLATOR ROW PLUS
  - B.2. USING A FLASHLIGHT, INSPECT DOWN THE ISOLATOR ROW PLUS THROUGH OUTLET PIPE
    - i) MIRRORS ON POLES OR CAMERAS MAY BE USED TO AVOID A CONFINED SPACE ENTRY
    - ii) FOLLOW OSHA REGULATIONS FOR CONFINED SPACE ENTRY IF ENTERING MANHOLE
  - B.3. IF SEDIMENT IS AT, OR ABOVE, 3" (80 mm) PROCEED TO STEP 2. IF NOT, PROCEED TO STEP 3.

STEP 2) CLEAN OUT ISOLATOR ROW PLUS USING THE JETVAC PROCESS
- A. A FIXED CULVERT CLEANING NOZZLE WITH REAR FACING SPREAD OF 45° (1.1 m) OR MORE IS PREFERRED
- B. APPLY MULTIPLE PASSES OF JETVAC UNTIL BACKFLUSH WATER IS CLEAN
- C. VACUUM STRUCTURE SUMP AS REQUIRED

STEP 3) REPLACE ALL COVERS, GRATES, FILTERS, AND LIDS; RECORD OBSERVATIONS AND ACTIONS.

STEP 4) INSPECT AND CLEAN BASINS AND MANHOLES UPSTREAM OF THE STORMTECH SYSTEM.

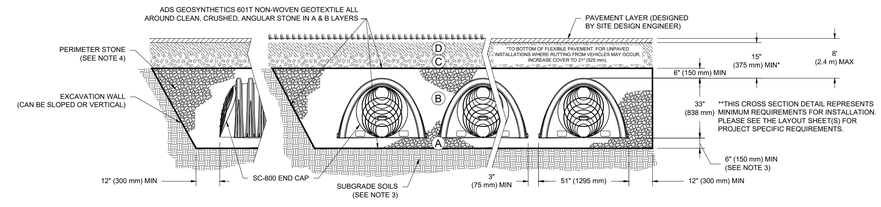
NOTES

1. INSPECT EVERY 6 MONTHS DURING THE FIRST YEAR OF OPERATION. ADJUST THE INSPECTION INTERVAL BASED ON PREVIOUS OBSERVATIONS OF SEDIMENT ACCUMULATION AND HIGH WATER ELEVATIONS.
2. CONDUCT JETTING AND VACTORING ANNUALLY OR WHEN INSPECTION SHOWS THAT MAINTENANCE IS NECESSARY.

ACCEPTABLE FILL MATERIALS: STORMTECH SC-800 CHAMBER SYSTEMS

	MATERIAL LOCATION	DESCRIPTION	AASHTO MATERIAL CLASSIFICATIONS	COMPACTION / DENSITY REQUIREMENT
D	**FINAL FILL:** FILL MATERIAL FOR LAYER 'D' STARTS FROM THE TOP OF THE 'C' LAYER TO THE BOTTOM OF FLEXIBLE PAVEMENT OR UNPAVED FINISHED GRADE ABOVE. NOTE THAT PAVEMENT SUBBASE MAY BE PART OF THE 'D' LAYER.	ANY SOIL/ROCK MATERIALS, NATIVE SOILS, OR PER ENGINEER'S PLANS. CHECK PLANS FOR PAVEMENT SUBGRADE REQUIREMENTS.	N/A	PREPARE PER SITE DESIGN ENGINEER'S PLANS. PAVED INSTALLATIONS MAY HAVE STRINGENT MATERIAL AND PREPARATION REQUIREMENTS.
C	**INITIAL FILL:** FILL MATERIAL FOR LAYER 'C' STARTS FROM THE TOP OF THE EMBEDMENT STONE ('B' LAYER) TO 15" (375 mm) ABOVE THE TOP OF THE CHAMBER. NOTE THAT PAVEMENT SUBBASE MAY BE A PART OF THE 'C' LAYER.	GRANULAR WELL-GRADED SOIL/AGGREGATE MIXTURES, <35% FINES OR PROCESSED AGGREGATE. MOST PAVEMENT SUBBASE MATERIALS CAN BE USED IN LIEU OF THIS LAYER.	AASHTO M145[1] A-1, A-2-4, A-3 OR AASHTO M43[1] 3, 357, 4, 467, 5, 56, 57, 6, 67, 68, 7, 78, 8, 89, 9, 10	BEGIN COMPACTIONS AFTER 12" (300 mm) OF MATERIAL OVER THE CHAMBERS IS REACHED. COMPACT ADDITIONAL LAYERS IN 6" (150 mm) MAX LIFTS TO A MIN. 95% PROCTOR DENSITY FOR WELL GRADED MATERIAL AND 95% RELATIVE DENSITY FOR PROCESSED AGGREGATE MATERIALS. ROLLER GROSS VEHICLE WEIGHT NOT TO EXCEED 12,000 lbs (53 kN). DYNAMIC FORCE NOT TO EXCEED 20,000 lbs (89 kN).
B	**EMBEDMENT STONE:** FILL SURROUNDING THE CHAMBERS FROM THE FOUNDATION STONE ('A' LAYER) TO THE 'C' LAYER ABOVE.	CLEAN, CRUSHED, ANGULAR STONE OR RECYCLED CONCRETE[5]	AASHTO M43[1] 3, 357, 4, 467, 5, 56, 57	NO COMPACTION REQUIRED.
A	**FOUNDATION STONE:** FILL BELOW CHAMBERS FROM THE SUBGRADE UP TO THE FOOT (BOTTOM) OF THE CHAMBER.	CLEAN, CRUSHED, ANGULAR STONE OR RECYCLED CONCRETE[5]	AASHTO M43[1] 3, 357, 4, 467, 5, 56, 57	PLATE COMPACT OR ROLL TO ACHIEVE A FLAT SURFACE.[2,3]

PLEASE NOTE:
1. THE LISTED AASHTO DESIGNATIONS ARE FOR GRADATIONS ONLY. THE STONE MUST ALSO BE CLEAN, CRUSHED, ANGULAR. FOR EXAMPLE, A SPECIFICATION FOR #4 STONE WOULD STATE: "CLEAN, CRUSHED, ANGULAR NO. 4 (AASHTO M43) STONE".
2. STORMTECH COMPACTION REQUIREMENTS ARE MET FOR 'A' LOCATION MATERIALS WHEN PLACED AND COMPACTED IN 6" (150 mm) (MAX) LIFTS USING TWO FULL COVERAGES WITH A VIBRATORY COMPACTOR.
3. WHERE INFILTRATION SURFACES MAY BE COMPROMISED BY COMPACTION, FOR STANDARD DESIGN LOAD CONDITIONS, A FLAT SURFACE MAY BE ACHIEVED BY RAKING OR DRAGGING WITHOUT COMPACTION EQUIPMENT. FOR SPECIAL LOAD DESIGNS, CONTACT STORMTECH FOR COMPACTION REQUIREMENTS.
4. ONCE LAYER 'C' IS PLACED, ANY SOIL/MATERIAL CAN BE PLACED IN LAYER 'D' UP TO THE FINISHED GRADE. MOST PAVEMENT SUBBASE SOILS CAN BE USED TO REPLACE THE MATERIAL REQUIREMENTS OF LAYER 'C' OR 'D' AT THE SITE DESIGN ENGINEER'S DISCRETION.
5. WHERE RECYCLED CONCRETE AGGREGATE IS USED IN LAYERS 'A' OR 'B' THE MATERIAL SHOULD ALSO MEET THE ACCEPTABILITY CRITERIA OUTLINED IN TECHNICAL NOTE 6.20 "RECYCLED CONCRETE STRUCTURAL BACKFILL".



NOTES:

1. CHAMBERS SHALL MEET THE REQUIREMENTS OF ASTM F2418, "STANDARD SPECIFICATION FOR POLYPROPYLENE (PP) CORRUGATED WALL STORMWATER COLLECTION CHAMBERS".
2. SC-800 CHAMBERS SHALL BE DESIGNED IN ACCORDANCE WITH ASTM F2787 "STANDARD PRACTICE FOR STRUCTURAL DESIGN OF THERMOPLASTIC CORRUGATED WALL STORMWATER COLLECTION CHAMBERS".
3. THE SITE DESIGN ENGINEER IS RESPONSIBLE FOR ASSESSING THE BEARING RESISTANCE (ALLOWABLE BEARING CAPACITY) OF THE SUBGRADE SOILS AND THE DEPTH OF FOUNDATION STONE WITH CONSIDERATION FOR THE RANGE OF EXPECTED SOIL MOISTURE CONDITIONS. REFERENCE STORMTECH DESIGN MANUAL FOR BEARING CAPACITY GUIDANCE.
4. PERIMETER STONE MUST BE EXTENDED HORIZONTALLY TO THE EXCAVATION WALL FOR BOTH VERTICAL AND SLOPED EXCAVATION WALLS.
5. REQUIREMENTS FOR HANDLING AND INSTALLATION:
   - TO MAINTAIN THE WIDTH OF CHAMBERS DURING SHIPPING AND HANDLING, CHAMBERS SHALL HAVE INTEGRAL, INTERLOCKING STACKING LUGS.
   - TO ENSURE A SECURE JOINT DURING INSTALLATION AND BACKFILL, THE HEIGHT OF THE CHAMBER JOINT SHALL NOT BE LESS THAN 2".
   - TO ENSURE THE INTEGRITY OF THE ARCH SHAPE DURING INSTALLATION, a) THE ARCH STIFFNESS CONSTANT AS DEFINED IN SECTION 6.2.8 OF ASTM F2418 SHALL BE GREATER THAN OR EQUAL TO 700 LBS/FT/% AND b) TO RESIST CHAMBER DEFORMATION DURING INSTALLATION AT ELEVATED TEMPERATURES (ABOVE 73° F / 23° C), CHAMBERS SHALL BE PRODUCED FROM REFLECTIVE GOLD OR YELLOW COLORS.

1 SC-800 CROSS SECTION DETAIL

DRAWN: SB | DATE: 10/06/2025
CHECKED: N/A | PROJECT #:
REV: | NOT TO SCALE

ASHLAND BASIN 2
ASHLAND, MA, USA

StormTech® Chamber System

4640 TRUEMAN BLVD
HILLIARD, OH 43026
1-800-733-7473

THIS DRAWING HAS BEEN PREPARED BASED ON INFORMATION PROVIDED TO ADS/STORMTECH UNDER THE DIRECTION OF THE PROJECT'S ENGINEER OF RECORD ("EOR") OF RECORD ("EOR") OR OTHER PROJECT REPRESENTATIVE. THIS DRAWING IS NOT INTENDED FOR USE IN BIDDING OR CONSTRUCTION WITHOUT THE EOR'S PRIOR APPROVAL. EOR SHALL REVIEW THIS DRAWING PRIOR TO BIDDING AND/OR CONSTRUCTION. IT IS THE ULTIMATE RESPONSIBILITY OF THE EOR TO ENSURE THAT THE PRODUCT(S) DEPICTED AND ALL ASSOCIATED DETAILS MEET ALL APPLICABLE LAWS, REGULATIONS, AND PROJECT REQUIREMENTS.

SHEET
1 OF 1

REVISIONS

#	DATE	DESCRIPTION
1	6/24/25	NOI AND SMP
2	9/19/25	PEER REVIEW COMMENTS
3	11/24/25	PEER REVIEW COMMENTS
4	12/26/25	PEER & TOWN COMMENTS

TEAM HOYT
COMMUNITY YMCA

MEMORIAL DRIVE
ASHLAND, MA

cbt
One Constitution Road
Suite 200
Boston, MA 02129
cbtarchitects.com
617.262.4354

BOHLER
50 WASHINGTON ST., SUITE 2000
WESTBOROUGH, MA 01581
Phone: (508) 480-9900
www.BohlerEngineering.com

J.A. KUCHICH
JOHN A. KUCHICH
CIVIL
No. 44534
REGISTERED
PROFESSIONAL ENGINEER
MASSACHUSETTS LICENSE No. 44534
NEW HAMPSHIRE LICENSE No. 15476
CONNECTICUT LICENSE No. 26177
RHODE ISLAND LICENSE No. 9616
MAINE LICENSE No. 12653

ISSUED FOR PERMIT

CONSTRUCTION DETAILS

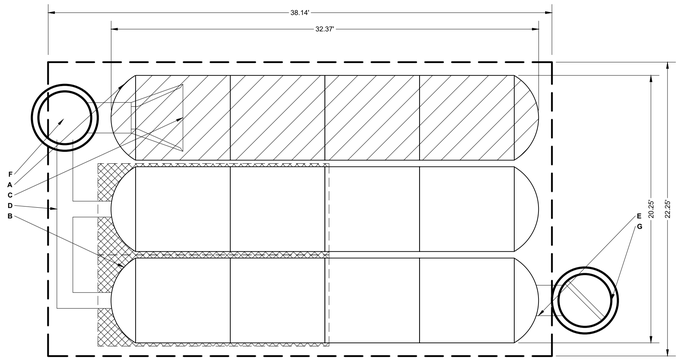
SCALE	PROJECT #	DATE ISSUED
AS NOTED	MAA240220.01	06.24.2025

C-905

PROPOSED LAYOUT		PROPOSED ELEVATIONS	
12	STORMTECH MC-3500 CHAMBERS	MAXIMUM ALLOWABLE GRADE (TOP OF PAVEMENT/UNPAVED):	249.50
6	STORMTECH MC-3500 END CAPS	MINIMUM ALLOWABLE GRADE (UNPAVED WITH TRAFFIC):	243.50
12	STONE ABOVE (in)	MINIMUM ALLOWABLE GRADE (UNPAVED NO TRAFFIC):	243.00
9	STONE BELOW (in)	MINIMUM ALLOWABLE GRADE (TOP OF RIGID CONCRETE PAVEMENT):	243.00
40	STONE VOID	MINIMUM ALLOWABLE GRADE (BASE OF FLEXIBLE PAVEMENT):	243.00
2712	INSTALLED SYSTEM VOLUME (CF) (PERIMETER STONE INCLUDED) (COVER STONE INCLUDED) (BASE STONE INCLUDED)	PREFABRICATED END CAP	242.50
		TOP OF STONE:	241.50
		TOP OF MC-3500 CHAMBER:	241.50
		FLAMP	241.50
		24" ISOLATOR ROW PLUS INVERT:	237.92
		MANIFOLD	237.92
		24" BOTTOM CONNECTION INVERT:	237.92
		PIPE CONNECTION	237.92
849	SYSTEM AREA (SF)	12" x 12" BOTTOM MANIFOLD INVERT:	237.86
		CONCRETE STRUCTURE	237.86
120.8	SYSTEM PERIMETER (ft)	BOTTOM OF MC-3500 CHAMBER:	237.75
		CONCRETE STRUCTURE	237.75
		BOTTOM OF STONE:	237.00
		W/WEIR	237.00

*INVERT ABOVE BASE OF CHAMBER

PART TYPE	ITEM ON LAYOUT	DESCRIPTION	INVERT*	MAX FLOW
PREFABRICATED END CAP	A	24" BOTTOM PRE-CORED END CAP. PART#: MC3500IEPP24BC / TYP OF ALL 24" BOTTOM CONNECTIONS AND ISOLATOR PLUS ROWS	2.06"	
PREFABRICATED END CAP	B	12" BOTTOM PRE-CORED END CAP. PART#: MC3500IEPP12B / TYP OF ALL 12" BOTTOM CONNECTIONS	1.35"	
FLAMP	C	INSTALL FLAMP ON 24" ACCESS PIPE / PART#: MCFLAMP		
MANIFOLD	D	12" x 12" BOTTOM MANIFOLD, ADS N-12	1.35"	
PIPE CONNECTION	E	24" BOTTOM CONNECTION	2.06"	
CONCRETE STRUCTURE	F	CONCRETE STRUCTURE(DESIGN BY ENGINEER / PROVIDED BY OTHERS)		7.0 CFS OUT
CONCRETE STRUCTURE W/WEIR	G	(DESIGN BY ENGINEER / PROVIDED BY OTHERS)		3.7 CFS IN



ISOLATOR ROW PLUS (SEE DETAIL)

NO WOVEN GEOTEXTILE

BED LIMITS

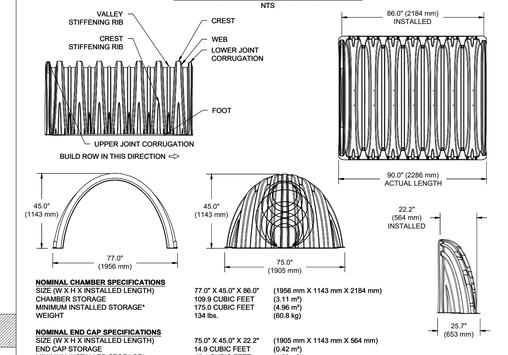
NOTES
- THE SITE DESIGN ENGINEER MUST REVIEW ELEVATIONS AND IF NECESSARY ADJUST GRADING TO ENSURE THE CHAMBER COVER REQUIREMENTS ARE MET.
- **NOT FOR CONSTRUCTION**: THIS LAYOUT IS FOR DIMENSIONAL PURPOSES ONLY TO PROVE CONCEPT & THE REQUIRED STORAGE VOLUME CAN BE ACHIEVED ON SITE.

INFILTRATION BASIN #3 LAYOUT

SPACE INTENTIONALLY LEFT BLANK

MC-3500 TECHNICAL SPECIFICATION

NTS



NOMINAL CHAMBER SPECIFICATIONS

SIZE (W X H X INSTALLED LENGTH)	77.0" X 45.0" X 86.0"	(1956 mm X 1143 mm X 2184 mm)
CHAMBER STORAGE	109.9 CUBIC FEET	(3.11 m³)
MINIMUM INSTALLED STORAGE*	175.0 CUBIC FEET	(4.96 m³)
WEIGHT	134 lbs.	(60.8 kg)

NOMINAL END CAP SPECIFICATIONS

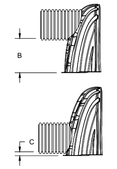
SIZE (W X H X INSTALLED LENGTH)	75.0" X 45.0" X 22.2"	(1905 mm X 1143 mm X 564 mm)
END CAP STORAGE	14.9 CUBIC FEET	(0.42 m³)
MINIMUM INSTALLED STORAGE*	45.1 CUBIC FEET	(1.28 m³)
WEIGHT	49 lbs.	(22.2 kg)

*ASSUMES 12" (305 mm) STONE ABOVE, 9" (229 mm) STONE FOUNDATION, 6" SPACING BETWEEN CHAMBERS, 6" (152 mm) STONE PERIMETER IN FRONT OF END CAPS AND 40% STONE POROSITY

STUBS AT BOTTOM OF END CAP FOR PART NUMBERS ENDING WITH "B"
STUBS AT TOP OF END CAP FOR PART NUMBERS ENDING WITH "T"
END CAPS WITH A WELDED CROWN PLATE END WITH "C"
END CAPS WITH A PREFABRICATED WELDED STUB END WITH "W"

PART #	STUB	B	C
MC3500IEPP06T	6" (150 mm)	33.21" (844 mm)	---
MC3500IEPP06B		---	0.66" (17 mm)
MC3500IEPP08T	8" (200 mm)	31.16" (791 mm)	---
MC3500IEPP08B		---	0.81" (21 mm)
MC3500IEPP10T	10" (250 mm)	29.04" (738 mm)	---
MC3500IEPP10B		---	0.93" (24 mm)
MC3500IEPP12T	12" (300 mm)	26.36" (670 mm)	---
MC3500IEPP12B		---	1.35" (34 mm)
MC3500IEPP15T	15" (375 mm)	23.39" (594 mm)	---
MC3500IEPP15B		---	1.50" (38 mm)
MC3500IEPP18TC	18" (450 mm)	20.03" (509 mm)	---
MC3500IEPP18TW			
MC3500IEPP18BC		---	1.77" (45 mm)
MC3500IEPP18BW			
MC3500IEPP24TC	24" (600 mm)	14.48" (368 mm)	---
MC3500IEPP24TW			
MC3500IEPP24BC		---	2.06" (52 mm)
MC3500IEPP24BW			
MC3500IEPP30BC	30" (750 mm)	---	2.75" (70 mm)

NOTE: ALL DIMENSIONS ARE NOMINAL



CUSTOM PRECORED INVERTS ARE AVAILABLE UPON REQUEST. INVENTORIED MANIFOLDS INCLUDE 12-24" (300-600 mm) SIZE ON SIZE AND 15-48" (375-1200 mm) ECCENTRIC MANIFOLDS. CUSTOM INVERT LOCATIONS ON THE MC-3500 END CAP CUT IN THE FIELD ARE NOT RECOMMENDED FOR PIPE SIZES GREATER THAN 10" (250 mm). THE INVERT LOCATION IN COLUMN 'S' ARE THE HIGHEST POSSIBLE FOR THE PIPE SIZE.

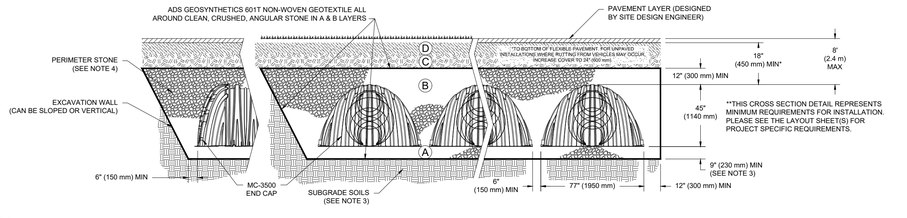
SPACE INTENTIONALLY LEFT BLANK

MC-3500 TECHNICAL SPECIFICATION

ACCEPTABLE FILL MATERIALS: STORMTECH MC-3500 CHAMBER SYSTEMS

	MATERIAL LOCATION	DESCRIPTION	AASHTO MATERIAL CLASSIFICATIONS	COMPACTION / DENSITY REQUIREMENT
D	**FINAL FILL:** FILL MATERIAL FOR LAYER 'D' STARTS FROM THE TOP OF THE 'C' LAYER TO THE BOTTOM OF FLEXIBLE PAVEMENT OR UNPAVED FINISHED GRADE ABOVE. NOTE THAT PAVEMENT SUBBASE MAY BE PART OF THE 'D' LAYER	ANY SOIL/ROCK MATERIALS, NATIVE SOILS, OR PER ENGINEER'S PLANS. CHECK PLANS FOR PAVEMENT SUBGRADE REQUIREMENTS.	N/A	PREPARE PER SITE DESIGN ENGINEER'S PLANS. PAVED INSTALLATIONS MAY HAVE STRINGENT MATERIAL AND PREPARATION REQUIREMENTS.
C	**INITIAL FILL:** FILL MATERIAL FOR LAYER 'C' STARTS FROM THE TOP OF THE EMBEDMENT STONE ('B' LAYER) TO 24" (600 mm) ABOVE THE TOP OF THE CHAMBER. NOTE THAT PAVEMENT SUBBASE MAY BE A PART OF THE 'C' LAYER.	GRANULAR WELL-GRADED SOIL/AGGREGATE MIXTURES, <35% FINES OR PROCESSED AGGREGATE. MOST PAVEMENT SUBBASE MATERIALS CAN BE USED IN LIEU OF THIS LAYER.	AASHTO M145[1] A-1, A-2-4, A-3 OR AASHTO M43[1] 3, 357, 4, 467, 5, 56, 57, 6, 67, 68, 7, 78, 8, 89, 9, 10	BEGIN COMPACTIONS AFTER 24" (600 mm) OF MATERIAL OVER THE CHAMBERS IS REACHED. COMPACT ADDITIONAL LAYERS IN 12" (300 mm) MAX LIFTS TO A MIN. 95% PROCTOR DENSITY FOR WELL GRADED MATERIAL AND 95% RELATIVE DENSITY FOR PROCESSED AGGREGATE MATERIALS.
B	**EMBEDMENT STONE:** FILL SURROUNDING THE CHAMBERS FROM THE FOUNDATION STONE ('A' LAYER) TO THE 'C' LAYER ABOVE.	CLEAN, CRUSHED, ANGULAR STONE OR RECYCLED CONCRETE[5]	AASHTO M43[1] 3, 357, 4, 467, 5, 56, 57	NO COMPACTION REQUIRED.
A	**FOUNDATION STONE:** FILL BELOW CHAMBERS FROM THE SUBGRADE UP TO THE FOOT (BOTTOM) OF THE CHAMBER.	CLEAN, CRUSHED, ANGULAR STONE OR RECYCLED CONCRETE[5]	AASHTO M43[1] 3, 357, 4, 467, 5, 56, 57	PLATE COMPACT OR ROLL TO ACHIEVE A FLAT SURFACE.[2,3]

PLEASE NOTE:
1. THE LISTED AASHTO DESIGNATIONS ARE FOR GRADATIONS ONLY. THE STONE MUST ALSO BE CLEAN, CRUSHED, ANGULAR. FOR EXAMPLE, A SPECIFICATION FOR #4 STONE WOULD STATE: "CLEAN, CRUSHED, ANGULAR NO. 4 (AASHTO M43) STONE".
2. STORMTECH COMPACTION REQUIREMENTS ARE MET FOR 'A' LOCATION MATERIALS WHEN PLACED AND COMPACTED IN 9" (230 mm) (MAX) LIFTS USING TWO FULL COVERAGES WITH A VIBRATORY COMPACTOR.
3. WHERE INFILTRATION SURFACES MAY BE COMPROMISED BY COMPACTION, FOR STANDARD DESIGN LOAD CONDITIONS, A FLAT SURFACE MAY BE ACHIEVED BY RAKING OR DRAGGING WITHOUT COMPACTION EQUIPMENT. FOR SPECIAL LOAD DESIGNS, CONTACT STORMTECH FOR COMPACTION REQUIREMENTS.
4. ONCE LAYER 'C' IS PLACED, ANY SOIL/MATERIAL CAN BE PLACED IN LAYER 'D' UP TO THE FINISHED GRADE. MOST PAVEMENT SUBBASE SOILS CAN BE USED TO REPLACE THE MATERIAL REQUIREMENTS OF LAYER 'C' OR 'D' AT THE SITE DESIGN ENGINEER'S DISCRETION.
5. WHERE RECYCLED CONCRETE AGGREGATE IS USED IN LAYERS 'A' OR 'B' THE MATERIAL SHOULD ALSO MEET THE ACCEPTABILITY CRITERIA OUTLINED IN TECHNICAL NOTE 6.20 "RECYCLED CONCRETE STRUCTURAL BACKFILL".



****THIS CROSS SECTION DETAIL REPRESENTS MINIMUM REQUIREMENTS FOR INSTALLATION. PLEASE SEE THE LAYOUT SHEET(S) FOR PROJECT SPECIFIC REQUIREMENTS.**

NOTES:

1. CHAMBERS SHALL MEET THE REQUIREMENTS OF ASTM F2418, "STANDARD SPECIFICATION FOR POLYPROPYLENE (PP) CORRUGATED WALL STORMWATER COLLECTION CHAMBERS" CHAMBER CLASSIFICATION 45x76 DESIGNATION SS.
2. MC-3500 CHAMBERS SHALL BE DESIGNED IN ACCORDANCE WITH ASTM F2787 "STANDARD PRACTICE FOR STRUCTURAL DESIGN OF THERMOPLASTIC CORRUGATED WALL STORMWATER COLLECTION CHAMBERS".
3. THE SITE DESIGN ENGINEER IS RESPONSIBLE FOR ASSESSING THE BEARING RESISTANCE (ALLOWABLE BEARING CAPACITY) OF THE SUBGRADE SOILS AND THE DEPTH OF FOUNDATION STONE WITH CONSIDERATION FOR THE RANGE OF EXPECTED SOIL MOISTURE CONDITIONS. REFERENCE STORMTECH DESIGN MANUAL FOR BEARING CAPACITY GUIDANCE.
4. PERIMETER STONE MUST BE EXTENDED HORIZONTALLY TO THE EXCAVATION WALL FOR BOTH VERTICAL AND SLOPED EXCAVATION WALLS.
5. REQUIREMENTS FOR HANDLING AND INSTALLATION:
   - TO MAINTAIN THE WIDTH OF CHAMBERS DURING SHIPPING AND HANDLING, CHAMBERS SHALL HAVE INTEGRAL, INTERLOCKING STACKING LUGS.
   - TO ENSURE A SECURE JOINT DURING INSTALLATION AND BACKFILL, THE HEIGHT OF THE CHAMBER JOINT SHALL NOT BE LESS THAN 3".
   - TO ENSURE THE INTEGRITY OF THE ARCH SHAPE DURING INSTALLATION, a) THE ARCH STIFFNESS CONSTANT SHALL BE GREATER THAN OR EQUAL TO 500 LBS/FT/% THE ASC IS DEFINED IN SECTION 6.2.8 OF ASTM F2418. AND b) TO RESIST CHAMBER DEFORMATION DURING INSTALLATION AT ELEVATED TEMPERATURES (ABOVE 73° F / 23° C), CHAMBERS SHALL BE PRODUCED FROM REFLECTIVE GOLD OR YELLOW COLORS.



MC-3500 ISOLATOR ROW PLUS DETAIL
NTS

INSPECTION & MAINTENANCE

STEP 1) INSPECT ISOLATOR ROW PLUS FOR SEDIMENT
- A. INSPECTION PORTS (IF PRESENT)
  - A.1. REMOVE/OPEN LID ON NYLOPLAST INLINE DRAIN
  - A.2. REMOVE AND CLEAN FLEXSTORM FILTER IF INSTALLED
  - A.3. USING A FLASHLIGHT AND STADIA ROD, MEASURE DEPTH OF SEDIMENT AND RECORD ON MAINTENANCE LOG
  - A.4. LOWER A CAMERA INTO ISOLATOR ROW PLUS FOR VISUAL INSPECTION OF SEDIMENT LEVELS (OPTIONAL)
  - A.5. IF SEDIMENT IS AT, OR ABOVE, 3" (80 mm) PROCEED TO STEP 2. IF NOT, PROCEED TO STEP 3.
- B. ALL ISOLATOR PLUS ROWS
  - B.1. REMOVE COVER FROM STRUCTURE AT UPSTREAM END OF ISOLATOR ROW PLUS
  - B.2. USING A FLASHLIGHT, INSPECT DOWN THE ISOLATOR ROW PLUS THROUGH OUTLET PIPE
    - i) MIRRORS ON POLES OR CAMERAS MAY BE USED TO AVOID A CONFINED SPACE ENTRY
    - ii) FOLLOW OSHA REGULATIONS FOR CONFINED SPACE ENTRY IF ENTERING MANHOLE
  - B.3. IF SEDIMENT IS AT, OR ABOVE, 3" (80 mm) PROCEED TO STEP 2. IF NOT, PROCEED TO STEP 3.

STEP 2) CLEAN OUT ISOLATOR ROW PLUS USING THE JETVAC PROCESS
- A. A FIXED CULVERT CLEANING NOZZLE WITH REAR FACING SPREAD OF 45° (1.1 m) OR MORE IS PREFERRED
- B. APPLY MULTIPLE PASSES OF JETVAC UNTIL BACKFLUSH WATER IS CLEAN
- C. VACUUM STRUCTURE SUMP AS REQUIRED

STEP 3) REPLACE ALL COVERS, GRATES, FILTERS, AND LIDS; RECORD OBSERVATIONS AND ACTIONS.

STEP 4) INSPECT AND CLEAN BASINS AND MANHOLES UPSTREAM OF THE STORMTECH SYSTEM.

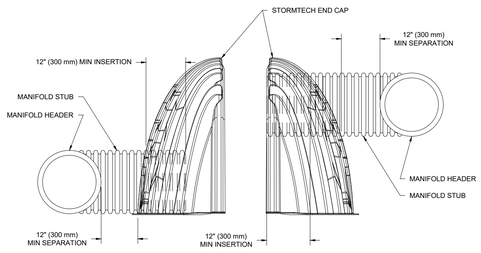
NOTES

1. INSPECT EVERY 6 MONTHS DURING THE FIRST YEAR OF OPERATION. ADJUST THE INSPECTION INTERVAL BASED ON PREVIOUS OBSERVATIONS OF SEDIMENT ACCUMULATION AND HIGH WATER ELEVATIONS.
2. CONDUCT JETTING AND VACTORING ANNUALLY OR WHEN INSPECTION SHOWS THAT MAINTENANCE IS NECESSARY.

SPACE INTENTIONALLY LEFT BLANK

MC-SERIES END CAP INSERTION DETAIL

NTS



NOTE: MANIFOLD STUB MUST BE LAID HORIZONTAL FOR A PROPER FIT IN END CAP OPENING.

3	MC-3500 ISOLATOR ROW PLUS DETAIL	4	MC-SERIES END CAP INSERTION DETAIL
1	MC-3500 CROSS SECTION DETAIL	2	MC-3500 TECHNICAL SPECIFICATION

DATE: 10/03/2025
PROJECT #:
REV:
DRAWN: SB
CHECKED: N/A
NOT TO SCALE

ASHLAND BASIN 3
ASHLAND, MA, USA

StormTech® Chamber System

4640 TRUEMAN BLVD
HILLIARD, OH 43026
1-800-733-7473

ADS

THIS DRAWING HAS BEEN PREPARED BASED ON INFORMATION PROVIDED TO ADS/STORMTECH UNDER THE DIRECTION OF THE PROJECT'S ENGINEER OF RECORD ("EOR") OR OTHER PROJECT REPRESENTATIVE. THIS DRAWING IS NOT INTENDED FOR USE IN BIDDING OR CONSTRUCTION WITHOUT THE EOR'S PRIOR APPROVAL. EOR SHALL REVIEW THIS DRAWING PRIOR TO BIDDING AND/OR CONSTRUCTION. IT IS THE ULTIMATE RESPONSIBILITY OF THE EOR TO ENSURE THAT THE PRODUCT(S) DEPICTED AND ALL ASSOCIATED DETAILS MEET ALL APPLICABLE LAWS, REGULATIONS, AND PROJECT REQUIREMENTS.

SHEET
1 OF 1

REVISIONS

#	DATE	DESCRIPTION
1	6/24/25	NOI AND SMP
2	9/19/25	PEER REVIEW COMMENTS
3	11/24/25	PEER REVIEW COMMENTS
4	12/26/25	PEER & TOWN COMMENTS

TEAM HOYT
COMMUNITY YMCA

MEMORIAL DRIVE
ASHLAND, MA

cbt
One Constitution Road
Suite 200
Boston, MA 02129
cbtarchitects.com
617.262.4354

BOHLER
50 WASHINGTON ST., SUITE 2000
WESTBOROUGH, MA 01581
Phone: (508) 480-9900
www.BohlerEngineering.com

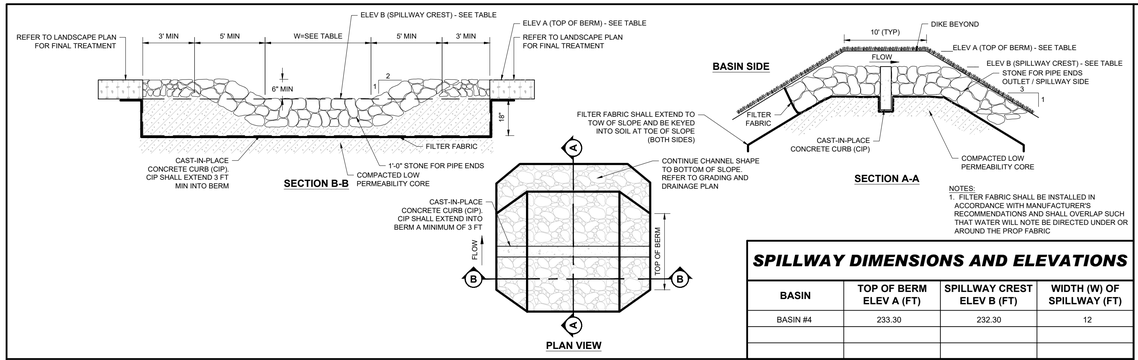
J.A. KUCH — JOHN A. KUCH — CIVIL — 44538 — REGISTERED PROFESSIONAL ENGINEER
MASSACHUSETTS LICENSE No. 44538
NEW HAMPSHIRE LICENSE No. 15476
CONNECTICUT LICENSE No. 26177
RHODE ISLAND LICENSE No. 9616
MAINE LICENSE No. 12653

ISSUED FOR PERMIT

CONSTRUCTION DETAILS

SCALE	PROJECT #	DATE ISSUED
AS NOTED	MAA240220.01	06.24.2025

C-906



NOTES:
1. FILTER FABRIC SHALL BE INSTALLED IN ACCORDANCE WITH MANUFACTURER'S RECOMMENDATIONS AND SHALL OVERLAP SUCH THAT WATER WILL NOT BE DIRECTED UNDER OR AROUND THE PROP FABRIC

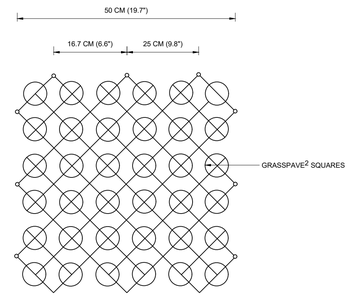
SPILLWAY DIMENSIONS AND ELEVATIONS

BASIN	TOP OF BERM ELEV A (FT)	SPILLWAY CREST ELEV B (FT)	WIDTH (W) OF SPILLWAY (FT)
BASIN #4	233.30	232.30	12

BASIN EMERGENCY SPILLWAY

NOT TO SCALE (NE-G010101 - 05/2025)

PLAN



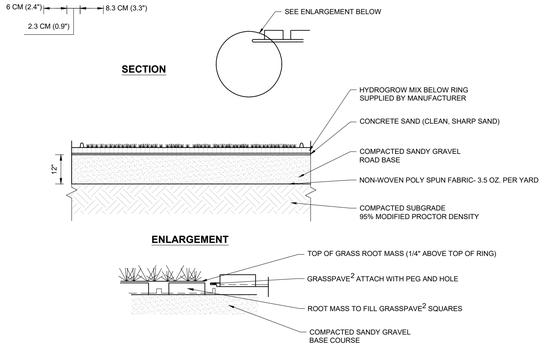
SPECIFICATIONS

UNIT SIZE- 50 CM X 50 CM X 25 CM
(20" X 20" X 1")
OR 100 CM X 100 CM X 25 CM
(40" X 40" X 1" - ONE METER SQUARE

UNIT WEIGHT- 510 GRAMS (18 OZ.)
OR 2.0 KG (4.5 POUNDS)

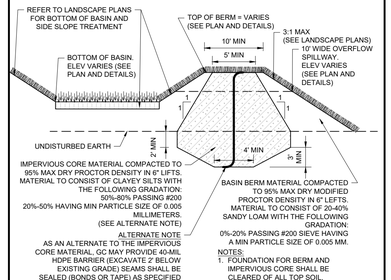
STRENGTH- 402 KG/CM² (5720 PSI)
COLOR- BLACK (STANDARD)
RESIN- 100% POST-CONSUMER RECYCLED HDPE/LDPE

NOTE:
1. GRASS/PLANT TYPES SHALL BE SPECIFIED BY A LANDSCAPE ARCHITECT.
2. GRASS PAVERS TO BE GRASSPAVERS² AS MANUFACTURED BY INVISIBLE STRUCTURES INC. OR APPROVED EQUAL.



GRASS PAVER DETAIL

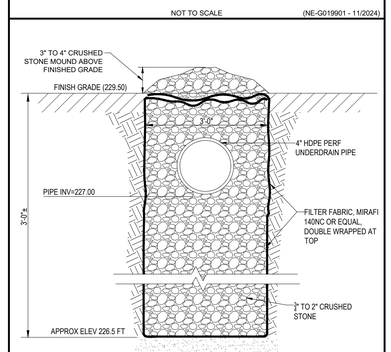
NOT TO SCALE (NJ-S019902 - 05/2025)



NOTES:
1. FOUNDATION FOR BERM AND IMPERVIOUS CORE SHALL BE CLEARED OF ALL TOP SOIL, ROCKS, STUMPS, OR OTHER DELETERIOUS MATERIAL TO A FIRM SURFACE.

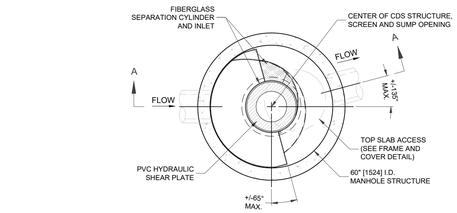
BASIN BERM AND IMPERVIOUS CORE

NOT TO SCALE (NE-G019901 - 11/2024)

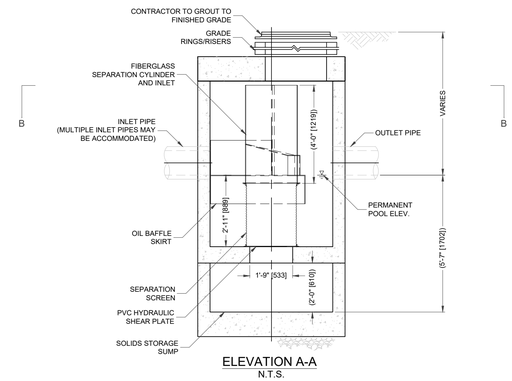


PERFORATED UNDERDRAIN DETAIL

NOT TO SCALE



PLAN VIEW B-B
N.T.S.




ELEVATION A-A
N.T.S.

CDS2025-5-C DESIGN NOTES

THE STANDARD CDS2025-5-C CONFIGURATION IS SHOWN. ALTERNATE CONFIGURATIONS ARE AVAILABLE AND ARE LISTED BELOW. SOME CONFIGURATIONS MAY BE COMBINED TO SUIT SITE REQUIREMENTS.

CONFIGURATION DESCRIPTION
GRATED INLET ONLY (NO INLET PIPE)
GRATED INLET WITH INLET PIPE OR PIPES
CURB INLET ONLY (NO INLET PIPE)
CURB INLET WITH INLET PIPE OR PIPES
SEPARATE OIL BAFFLE (SINGLE INLET PIPE REQUIRED FOR THIS CONFIGURATION)
SEDIMENT WEIR FOR NJDEP / NJCAT CONFORMING UNITS



FRAME AND COVER
(DIAMETER VARIES)
N.T.S.

SITE SPECIFIC DATA REQUIREMENTS

STRUCTURE ID			
WATER QUALITY FLOW RATE (CFS OR L/s)			*
PEAK FLOW RATE (CFS OR L/s)			*
RETURN PERIOD OF PEAK FLOW (YRS)			*
SCREEN APERTURE (2400 OR 4700)			*
PIPE DATA:	I.E.	MATERIAL	DIAMETER
INLET PIPE 1	*	*	*
INLET PIPE 2	*	*	*
OUTLET PIPE	*	*	*
RIM ELEVATION			*
ANTI-FLOTATION BALLAST	WIDTH	HEIGHT	
	*	*	
NOTES/SPECIAL REQUIREMENTS:			
* PER ENGINEER OF RECORD			

GENERAL NOTES
1. CONTECH TO PROVIDE ALL MATERIALS UNLESS NOTED OTHERWISE.
2. DIMENSIONS MARKED WITH ( ) ARE REFERENCE DIMENSIONS. ACTUAL DIMENSIONS MAY VARY.
3. FOR FABRICATION DRAWINGS WITH DETAILED STRUCTURE DIMENSIONS AND WEIGHTS, PLEASE CONTACT YOUR CONTECH ENGINEERED SOLUTIONS LLC REPRESENTATIVE. www.contechES.com
4. CDS WATER QUALITY STRUCTURE SHALL BE IN ACCORDANCE WITH ALL DESIGN DATA AND INFORMATION CONTAINED IN THIS DRAWING.
5. STRUCTURE SHALL MEET AASHTO HS20 AND CASTINGS SHALL MEET HS20 (AASHTO M 306) LOAD RATING, ASSUMING GROUNDWATER ELEVATION AT, OR BELOW, THE OUTLET PIPE INVERT ELEVATION. ENGINEER OF RECORD TO CONFIRM ACTUAL GROUNDWATER ELEVATION.
6. PVC HYDRAULIC SHEAR PLATE IS PLACED ON SHELF AT BOTTOM OF SCREEN CYLINDER. REMOVE AND REPLACE AS NECESSARY DURING MAINTENANCE CLEANING.

INSTALLATION NOTES
A. ANY SUB-BASE, BACKFILL DEPTH, AND/OR ANTI-FLOTATION PROVISIONS ARE SITE-SPECIFIC DESIGN CONSIDERATIONS AND SHALL BE SPECIFIED BY ENGINEER OF RECORD.
B. CONTRACTOR TO PROVIDE EQUIPMENT WITH SUFFICIENT LIFTING AND REACH CAPACITY TO LIFT AND SET THE CDS MANHOLE STRUCTURE (LIFTING CLUTCHES PROVIDED).
C. CONTRACTOR TO ADD JOINT SEALANT BETWEEN ALL STRUCTURE SECTIONS, AND ASSEMBLE STRUCTURE.
D. CONTRACTOR TO PROVIDE, INSTALL, AND GROUT PIPES. MATCH PIPE INVERTS WITH ELEVATIONS SHOWN.
E. CONTRACTOR TO TAKE APPROPRIATE MEASURES TO ASSURE UNIT IS WATER TIGHT, HOLDING WATER TO FLOWLINE INVERT MINIMUM. IT IS SUGGESTED THAT ALL JOINTS BELOW PIPE INVERTS ARE GROUTED.

CONTECH ENGINEERED SOLUTIONS LLC
www.contechES.com
9025 Centre Pointe Dr., Suite 400, West Chester, OH 45069
800-338-1122 513-645-7000 513-645-7993 FAX

CDS2025-5-C
INLINE CDS
STANDARD DETAIL

CONTECH CDS2025-5-C STANDARD DETAIL (WQU)

NOT TO SCALE

REVISIONS

#	DATE	DESCRIPTION
1	6/24/25	NOI AND SMP
2	9/19/25	PEER REVIEW COMMENTS
3	11/24/25	PEER REVIEW COMMENTS
4	12/26/25	PEER & TOWN COMMENTS

TEAM HOYT
COMMUNITY YMCA

MEMORIAL DRIVE
ASHLAND, MA

cbt
One Constitution Road
Suite 200
Boston, MA 02129
cbtarchitects.com
617.262.4354

BOHLER
50 WASHINGTON ST., SUITE 2000
WESTBOROUGH, MA 01581
Phone: (508) 480-9900
www.BohlerEngineering.com


J.A. KUCH
JOHN A. KUCH
CIVIL
No. 44530
PROFESSIONAL ENGINEER
MASSACHUSETTS LICENSE No. 44530
NEW HAMPSHIRE LICENSE No. 15476
CONNECTICUT LICENSE No. 26177
RHODE ISLAND LICENSE No. 9616
MAINE LICENSE No. 12553

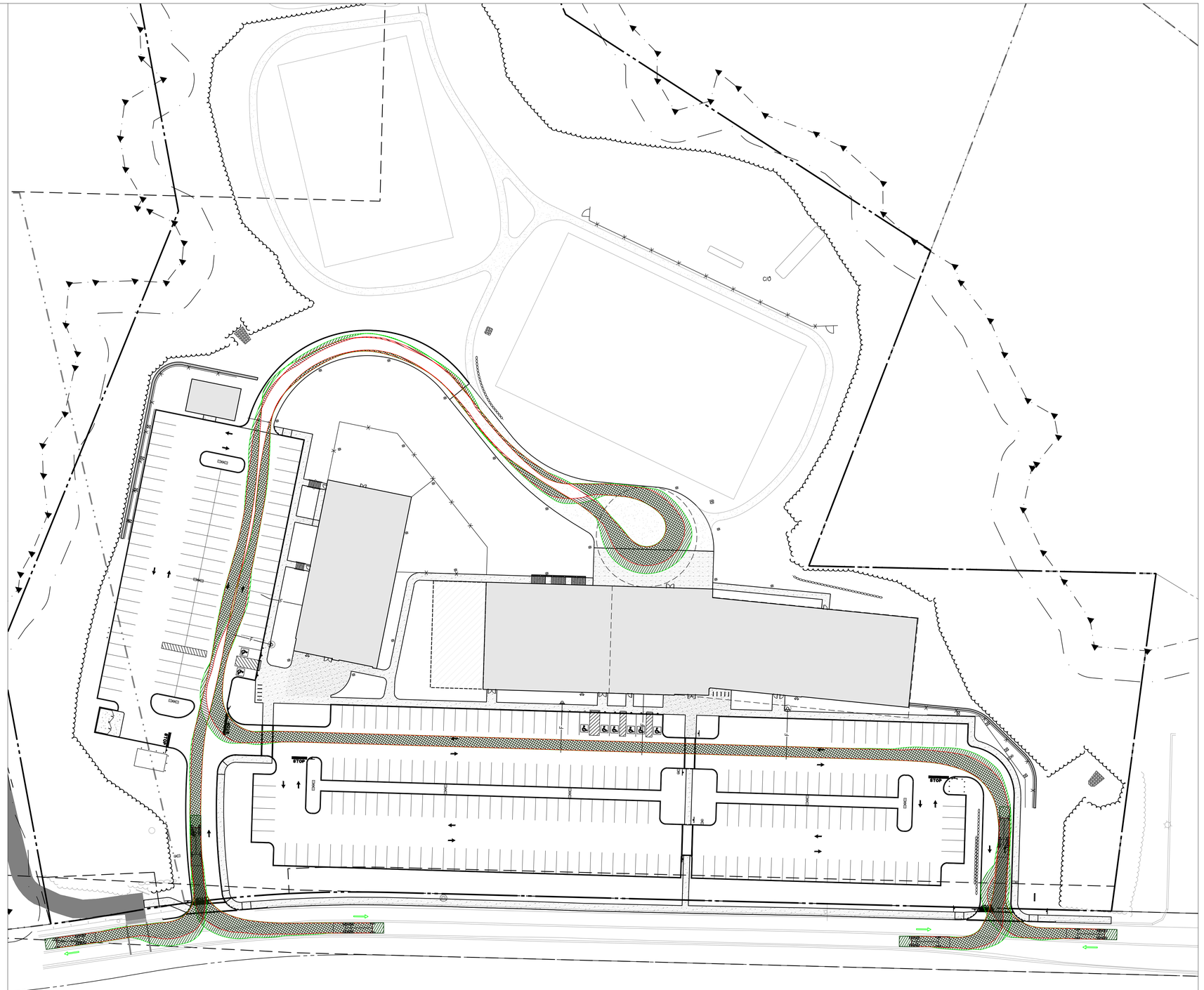
ISSUED FOR PERMIT

CONSTRUCTION DETAILS

SCALE	PROJECT #	DATE ISSUED
AS NOTED	MAA240220.01	06.24.2025

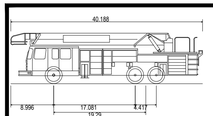
C-907





LEGEND

- EXISTING HYDRANT
- PROPOSED HYDRANT
- TRUCK WHEEL PATH
- FIRE TRUCK BODY



PIERCE ENFORCER 100' ASCENDANT AERIAL TOWER FIRE TRUCK

Overall Width	8.270ft
Overall Body Height	10.601ft
Min Body Ground Clearance	1.199ft
Track Width	8.000ft
Lock-to-lock time	6.00s
Max Steering Angle (Virtual)	45.00°

TRUCK TURN INFORMATION SHOWN FOR INFORMATION PURPOSES ONLY AND IS BASED ON THE RESULTS OF MODELING A VEHICLE TURN SIMULATION IN AUTOTURN VEHICLE SIMULATION SOFTWARE

THIS PLAN TO BE UTILIZED FOR SITE LAYOUT PURPOSES ONLY

REFER TO GENERAL NOTES SHEET FOR NOTES

40 20 10 0 40
SCALE: 1" = 40'

REVISIONS

#	DATE	DESCRIPTION
1	6/24/25	NOI AND SMP
2	9/19/25	PEER REVIEW COMMENTS
3	11/24/25	PEER REVIEW COMMENTS
4	12/26/25	PEER & TOWN COMMENTS

TEAM HOYT
COMMUNITY YMCA

MEMORIAL DRIVE
ASHLAND, MA

cbt
One Constitution Road
Suite 200
Boston, MA 02129
cbtarchitects.com
617.262.4354

BOHLER
50 WASHINGTON ST., SUITE 2000
WESTBOROUGH, MA 01581
Phone: (508) 480-9900
www.BohlerEngineering.com




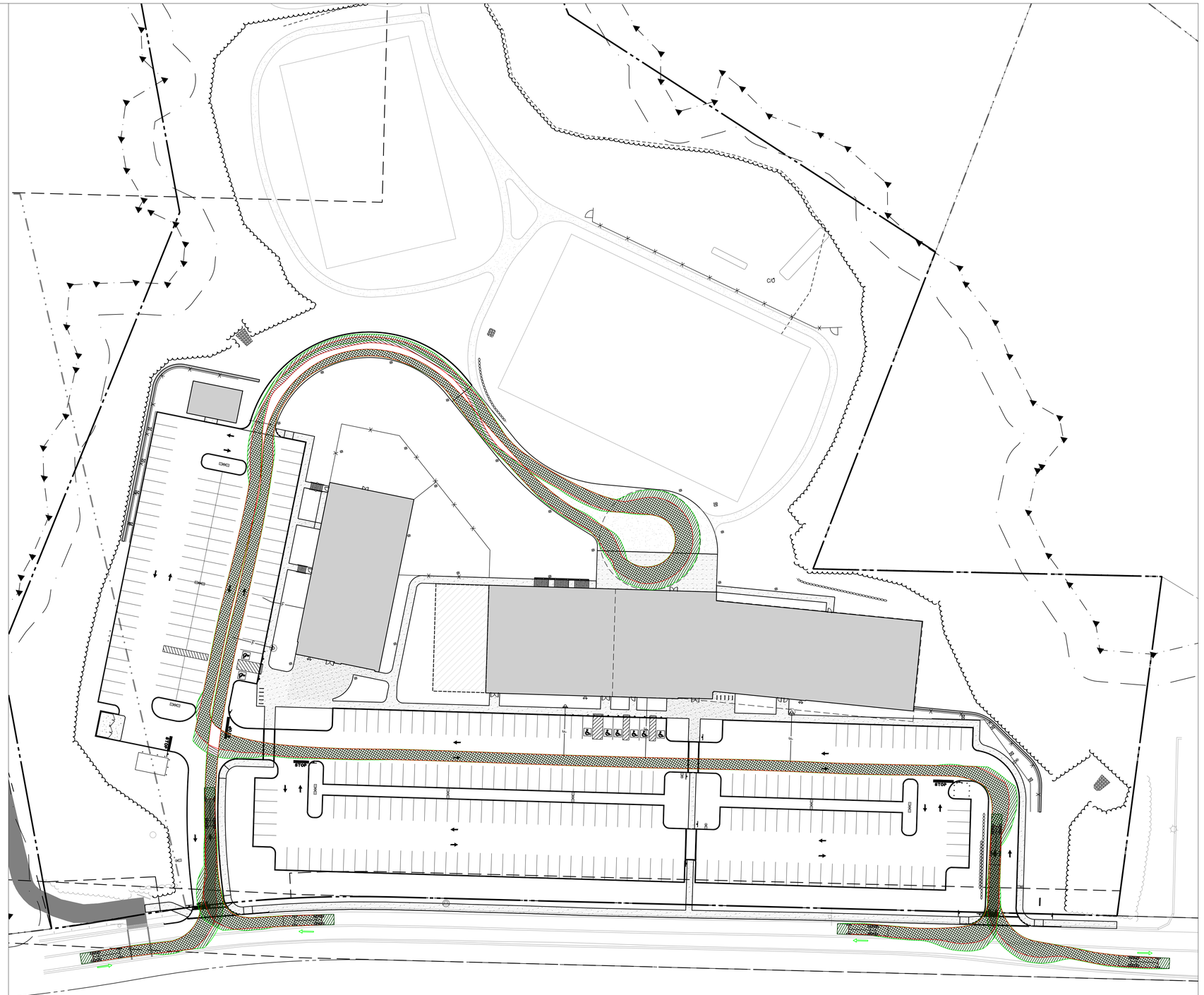
ISSUED FOR PERMIT

FIRE TRUCK TURNING PLAN

SCALE	PROJECT #	DATE ISSUED
AS NOTED	MAA240220.01	06.24.2025

EX-101

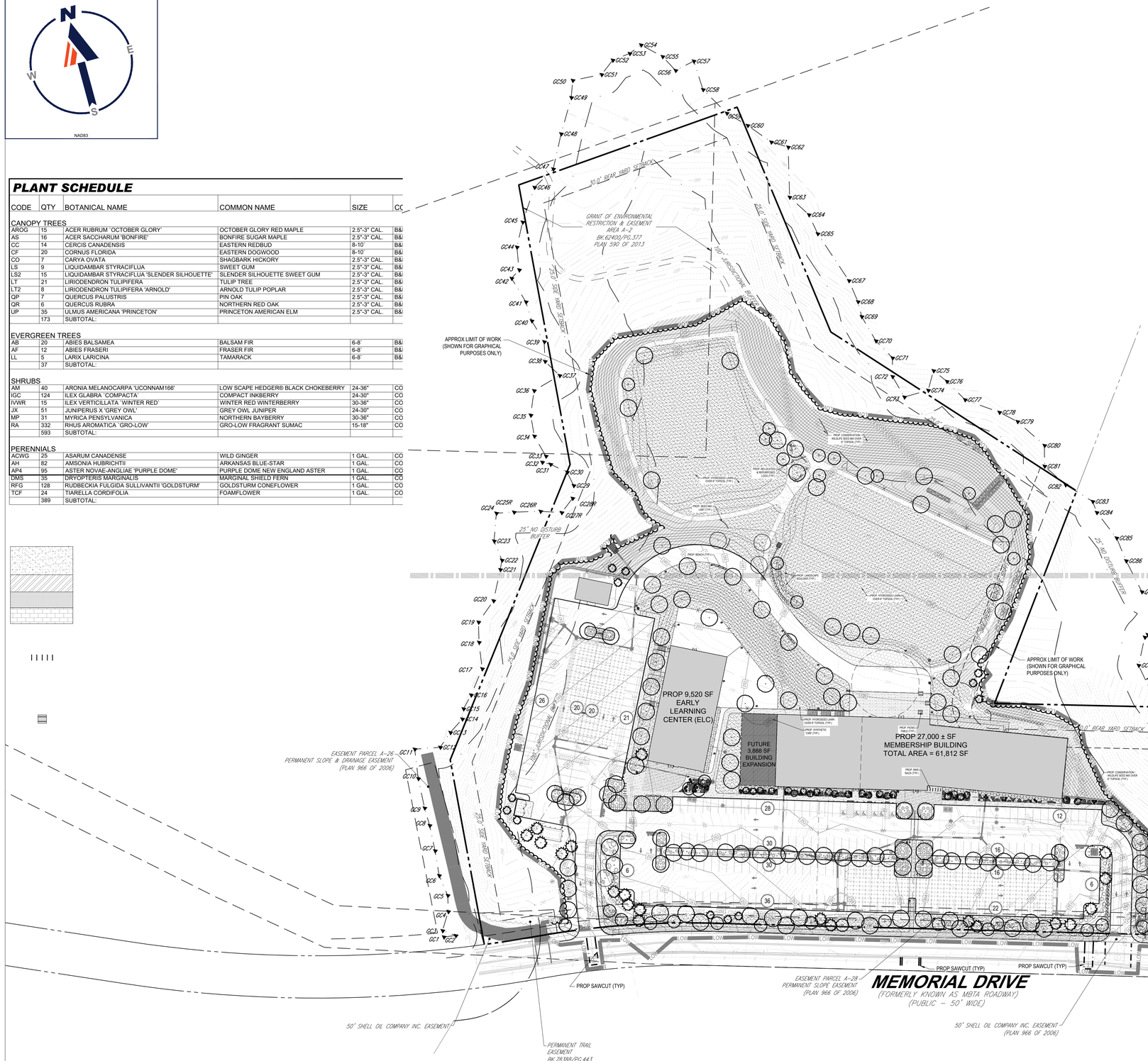



STOP
STOP
STOP
SIGN
SIGN
SIGN

NADB3

PLANT SCHEDULE

CODE	QTY	BOTANICAL NAME	COMMON NAME	SIZE	CO
CANOPY TREES					
AROG	15	ACER RUBRUM 'OCTOBER GLORY'	OCTOBER GLORY RED MAPLE	2.5"-3" CAL.	B&
AS	16	ACER SACCHARUM 'BONFIRE'	BONFIRE SUGAR MAPLE	2.5"-3" CAL.	B&
CC	14	CERCIS CANADENSIS	EASTERN REDBUD	8-10`	B&
CF	20	CORNUS FLORIDA	EASTERN DOGWOOD	8-10`	B&
CO	7	CARYA OVATA	SHAGBARK HICKORY	2.5"-3" CAL.	B&
LS	9	LIQUIDAMBAR STYRACIFLUA	SWEET GUM	2.5"-3" CAL.	B&
LS2	15	LIQUIDAMBAR STYRACIFLUA 'SLENDER SILHOUETTE'	SLENDER SILHOUETTE SWEET GUM	2.5"-3" CAL.	B&
LT	21	LIRIODENDRON TULIPIFERA	TULIP TREE	2.5"-3" CAL.	B&
LT2	8	LIRIODENDRON TULIPIFERA 'ARNOLD'	ARNOLD TULIP POPLAR	2.5"-3" CAL.	B&
QP	7	QUERCUS PALUSTRIS	PIN OAK	2.5"-3" CAL.	B&
QR	6	QUERCUS RUBRA	NORTHERN RED OAK	2.5"-3" CAL.	B&
UP	35	ULMUS AMERICANA 'PRINCETON'	PRINCETON AMERICAN ELM	2.5"-3" CAL.	B&
	173	SUBTOTAL:			
EVERGREEN TREES					
AB	20	ABIES BALSAMEA	BALSAM FIR	6-8`	B&
AF	12	ABIES FRASERI	FRASER FIR	6-8`	B&
LL	5	LARIX LARICINA	TAMARACK	6-8`	B&
	37	SUBTOTAL:			
SHRUBS					
AM	40	ARONIA MELANOCARPA 'UCONNAM166'	LOW SCAPE HEDGER® BLACK CHOKEBERRY	24-36"	CO
IGC	124	ILEX GLABRA `COMPACTA`	COMPACT INKBERRY	24-30"	CO
IVWR	15	ILEX VERTICILLATA `WINTER RED`	WINTER RED WINTERBERRY	30-36"	CO
JX	51	JUNIPERUS X 'GREY OWL'	GREY OWL JUNIPER	24-30"	CO
MP	31	MYRICA PENSYLVANICA	NORTHERN BAYBERRY	30-36"	CO
RA	332	RHUS AROMATICA `GRO-LOW`	GRO-LOW FRAGRANT SUMAC	15-18"	CO
	593	SUBTOTAL:			
PERENNIALS					
ACWG	26	ASARUM CANADENSE	WILD GINGER	1 GAL.	CO
AH	82	AMSONIA HUBRICHTII	ARKANSAS BLUE-STAR	1 GAL.	CO
AP4	95	ASTER NOVAE-ANGLIAE 'PURPLE DOME'	PURPLE DOME NEW ENGLAND ASTER	1 GAL.	CO
DMS	35	DRYOPTERIS MARGINALIS	MARGINAL SHIELD FERN	1 GAL.	CO
RFG	128	RUDBECKIA FULGIDA SULLIVANTII 'GOLDSTURM'	GOLDSTURM CONEFLOWER	1 GAL.	CO
TCF	24	TIARELLA CORDIFOLIA	FOAMFLOWER	1 GAL.	CO
	389	SUBTOTAL:			



TOWN OF ASHLAND, MASSACHUSETTS LANDSCAPE REQUIREMENTS

SECTION	REQUIREMENT	PROPOSED
§5.0 GENERAL REGULATIONS	**5.4 GENERAL LANDSCAPING REQUIREMENTS** 5.4.1 GENERAL. LANDSCAPED BUFFER AREAS ARE REQUIRED IN ALL SIDE AND REAR SETBACKS WITH NO MORE THAN MINOR REMOVAL OF EXISTING TREES AND GROUND VEGETATION. THE FOLLOWING SHALL BE OBSERVED IN ALL DISTRICTS: 1. SCREENING AND PERIMETER LANDSCAPING. COMMERCIAL, SERVICE AND INDUSTRIAL USES SHALL BE SEPARATED FROM THE STREET AND FROM ADJACENT RESIDENTIAL DISTRICTS BY LANDSCAPED BUFFER AREAS.	
	2. ALL PARKING AREAS SHALL BE SCREENED AT THE FRONT LOT LINE WITH LANDSCAPED BUFFERS, WHICH SHALL BE AT LEAST SIX (6) FEET IN DEPTH AND SHALL CREATE A STRONG IMPRESSION OF SEPARATION BETWEEN THE STREET AND THE DEVELOPED AREA OF THE SITE WITHOUT NECESSARILY ELIMINATING VISUAL CONTACT BETWEEN THEM. BUFFER AREA SHALL BE CONTINUOUS EXCEPT FOR VEHICULAR AND PEDESTRIAN CIRCULATION FACILITIES.	PROVIDED
	5.4.3 BUFFER AREAS. BUFFER AREAS AND SCREENING REQUIRED BY THIS SECTION MAY BE COMPRISED OF BRICK OR STONE-FACED WALLS, PLANTED BERMS, WOOD FENCES, PLANTED VEGETATION AND/OR EXISTING VEGETATION OR ANY COMBINATION THEREOF. WALLS OR FENCES EXCEEDING FOUR AND ONE-HALF (4 1/2) FEET IN HEIGHT SHALL HAVE PLANTINGS ON THE SIDE FACING THE LOT LINE.	PROVIDED
	1. BUFFER AREAS ALONG STREET LINES SHALL BE CONTINUOUS EXCEPT FOR DRIVEWAYS AND SIDEWALKS; SHALL CONTAIN AT LEAST ONE (1) TREE PER THIRTY (30) LINEAR FEET OF STREET FRONTAGE (OR PORTION THEREOF) AND SHALL INCLUDE LOWER-LEVEL ELEMENTS SUCH AS SHRUBS, HEDGES, FENCES, WALLS AND/OR PLANTED BERMS.	REQUIRED: 845 LF / 30 LF= 28.2 TREES PROVIDED: 49 TREES
	5.4.5 PLANTING STANDARDS. 1. DECIDUOUS TREES IN REQUIRED BUFFER STRIPS OR INTERIOR LANDSCAPING SHALL BE A MINIMUM OF TWO-INCH CALIPER AND EVERGREEN TREES SHALL BE A MINIMUM OF FIVE (5) FEET TO A MAXIMUM OF TEN (10) FEET IN HEIGHT WHEN PLANTED, DEPENDING ON TOPOGRAPHY AS DETERMINED BY THE PLANNING BOARD.	PROVIDED
	2. THE EVERGREEN TREES SHALL BE PLANTED AT TEN (10) FEET ON CENTER. NON EVERGREEN PLANTING AND/OR SCREEN BERM, HEDGE, FENCE OR WALL AT LEAST FIVE (5) FEET IN HEIGHT MAY BE USED IN CONJUNCTION WITH THE EVERGREEN TREES.	PROVIDED
	3. THE EVERGREEN TREES MAY BE GROUPED AT STAGGERED INTERVALS, PROVIDED THAT THE SPACING BETWEEN GROUPS IS IN-FILLED WITH LOWER LEVEL ELEMENTS SUCH AS SHRUBS, HEDGES, PLANTED BERMS, FENCES OR WALLS AT LEAST FIVE (5) FEET IN HEIGHT. ALL TREES SHALL BE SURROUNDED BY A HEIGHT OF AT LEAST THIRTY-SIX (36) SQUARE FEET OF AN UNPAVED SOIL AREA PER TREE AND SHALL BE PROTECTED FROM DAMAGE.	PROVIDED
	5.4.6 USE OF EXISTING PLANT MATERIAL. IN INSTANCES WHERE HEALTHY PLANT MATERIAL EXISTS ON A SITE PRIOR TO ITS DEVELOPMENT, IN PART OR IN WHOLE, FOR PURPOSES OF OFF-STREET PARKING OR OTHER VEHICULAR USE AREAS, THE PLANNING BOARD MAY ADJUST THE APPLICATION OF THE ABOVE STANDARDS TO ALLOW CREDIT FOR SUCH PLANT MATERIAL IF, IN ITS OPINION, SUCH AN ADJUSTMENT IS IN KEEPING WITH AND WILL PRESERVE THE INTENT OF THESE STANDARDS.	
	5.6 CORNER CLEARANCE. LANDSCAPING, BUFFERS, FENCING, AND SCREENING SHALL BE DESIGNED SO AS NOT TO RESTRICT SIGHT DISTANCES AT INTERSECTIONS OR DRIVEWAY ENTRANCES. NO STRUCTURE, SIGN, FENCE, WALL, HEDGE OR OTHER OBSTRUCTION SHALL BE ALLOWED TO BLOCK VISION BETWEEN TWO AND ONE-HALF (2 1/2) AND EIGHT (8) FEET ABOVE THE STREET GRADE WITHIN AN AREA BOUNDED BY THE SIDELINES OF INTERSECTING STREET AND/OR DRIVEWAYS AND A STRAIGHT LINE JOINING POINTS ON SUCH SIDELINES TWENTY (20) FEET BACK FROM THEIR POINT OF INTERSECTION.	PROVIDED
§8.0 OVERLAY AND SPECIAL DISTRICT REGULATIONS	**8.4 RAIL TRANSIT DISTRICT (RTD)** 8.4.7 BUFFERING AND SCREENING. IN ORDER TO OBSTRUCT THE VIEW OF ADJACENT LAND USE PARCELS OUTSIDE OF THE RAIL TRANSIT DISTRICT (RTD), WITHIN A DISTANCE OF FIFTY (50) FEET, MINIMUM, OF SIDE AND REAR YARD BOUNDARIES, IN PLACE LANDSCAPE GREENERY OR OTHER SCREENING METHOD(S) EXISTING AT THE TIME OF DEVELOPMENT SHALL REMAIN UNDISTURBED OR SHALL BE LANDSCAPED IN ACCORDANCE WITH A PLAN APPROVED BY THE PLANNING BOARD. REMAINING NON-BUFFETED/SCREENED YARD AREAS SHALL REMAIN UNOCCUPIED, EXCEPT TO SUPPORT PARKING, INTERNAL DRIVES, ACCESSORY STRUCTURE BUILDING NEEDS AND EMERGENCY VEHICLE ACCESS, AS DEEMED BY THE PLANNING BOARD DURING THE SITE PLAN REVIEW PROCESS.	PROVIDED

USE OF GROUNDWATER FOR IRRIGATION OR ANY OTHER USE IS PROHIBITED WITHIN THE GRANT ENVIRONMENTAL RESTRICTION & EASEMENT AREA

THIS PLAN TO BE UTILIZED FOR LANDSCAPE PURPOSES ONLY

60 30 15 0 60
SCALE: 1" = 60'

REVISIONS

#	DATE	DESCRIPTION
1	6/24/25	NOI AND SMP
2	9/19/25	PEER REVIEW COMMENTS
3	11/24/25	PEER REVIEW COMMENTS
4	12/26/25	PEER & TOWN COMMENTS

TEAM HOYT
COMMUNITY YMCA

MEMORIAL DRIVE
ASHLAND, MA

cbt
One Constitution Road
Suite 200
Boston, MA 02129
cbtarchitects.com
617.262.4354

BOHLER
50 WASHINGTON ST., SUITE 2000
WESTBOROUGH, MA 01581
Phone: (508) 480-9900
www.BohlerEngineering.com

M. E. MEYVA
REGISTERED LANDSCAPE ARCHITECT
COMMONWEALTH OF MASSACHUSETTS No. 3147
STATE OF MAINE No. 1000
STATE OF NEW HAMPSHIRE No. 1000
STATE OF VERMONT No. 1000
STATE OF OHIO No. 1000
VERMONT 01337
OHIO No. 350435

ISSUED FOR PERMIT

OVERALL LANDSCAPE PLAN

SCALE	PROJECT #	DATE ISSUED
AS NOTED	MAA240220.01	06.24.2025

L-101

NADB3

MATCHLINE - SHEET L-103

PROP 9,520 SF EARLY LEARNING CENTER (ELC)

FUTURE 3,888 SF BUILDING EXPANSION

PROP 27,000 ± SF MEMBERSHIP BUILDING TOTAL AREA = 61,812 SF

PROP. HYDROSEED LAWN OVER 6" TOPSOIL (TYP.)

PROP. SEED MIX LIMIT (TYP.)

PROP. RELOCATED & REPURPOSED LOGS (TYP.)

PROP. BENCH (TYP.)

PROP. LANDSCAPE BOULDER (TYP.)

PROP. SYNTHETIC TURF (TYP.)

PROP. PICNIC TABLE (TYP.)

PROP. BIKE RACK (TYP.)

PROP. CONSERVATION / WILDLIFE SEED MIX OVER 6" TOPSOIL (TYP.)

APPROX LIMIT OF WORK (SHOWN FOR GRAPHICAL PURPOSES ONLY)

25' NO DISTURB BUFFER

50' REAR YARD SETBACK

50' FRONT YARD SETBACK

PROP SAWCUT (TYP)

EASEMENT PARCEL A-26 PERMANENT SLOPE & DRAINAGE EASEMENT (PLAN 966 OF 2006)

PERMANENT TRAIL EASEMENT BK.78388/PG.443

50' SHELL OIL COMPANY INC. EASEMENT

EASEMENT PARCEL A-28 PERMANENT SLOPE EASEMENT (PLAN 966 OF 2006)

MEMORIAL DRIVE

(FORMERLY KNOWN AS MBTA ROADWAY)

(PUBLIC – 50' WIDE)

THIS PLAN TO BE UTILIZED FOR LANDSCAPE PURPOSES ONLY

SCALE: 1" = 30"

REVISIONS

#	DATE	DESCRIPTION
1	6/24/25	NOI AND SMP
2	9/19/25	PEER REVIEW COMMENTS
3	11/24/25	PEER REVIEW COMMENTS
4	12/26/25	PEER & TOWN COMMENTS

TEAM HOYT
COMMUNITY YMCA

MEMORIAL DRIVE
ASHLAND, MA

cbt
One Constitution Road
Suite 200
Boston, MA 02129
cbtarchitects.com
617.262.4354

BOHLER
50 WASHINGTON ST., SUITE 2000
WESTBOROUGH, MA 01581
Phone: (508) 480-9900
www.BohlerEngineering.com

WETLAND DELINEATION BY GOODARD CONSULTING ON 1/17/2025

M.J. MRVA
REGISTERED LANDSCAPE ARCHITECT
COMMONWEALTH OF MASSACHUSETTS No. 3827
MICHAEL J. MRVA
VERMONT No. 1227
OHIO No. 250433

ISSUED FOR PERMIT

LANDSCAPE PLAN A

SCALE	PROJECT #	DATE ISSUED
AS NOTED	MAA240220.01	06.24.2025

L-102

NADB3

GC54 GC53 GC52 GC51 GC50 GC49 GC48 GC47 GC46 GC45 GC44 GC43 GC42 GC41 GC40 GC39 GC38 GC37 GC36 GC35 GC34 GC33 GC32 GC31 GC30 GC29 GC28R GC27R GC26R GC25R GC24 GC23 GC22 GC21 GC20

GC55 GC56 GC57 GC58 GC59 GC60 GC61 GC62 GC63 GC64 GC65 GC67 GC68 GC69 GC70 GC71 GC72 GC73 GC74 GC75 GC76 GC77 GC78 GC79 GC80 GC81 GC82 GC83 GC84 GC85 GC86

30.0' REAR YARD SETBACK

GRANT OF ENVIRONMENTAL RESTRICTION & EASEMENT AREA A-2 BK 62400/PG 377 PLAN 590 OF 2013

EXTRACTION, CONSUMPTION OR UTILIZATION OF GROUNDWATER, INCLUDING FOR IRRIGATION, IS PROHIBITED WITHIN ENVIRONMENTAL RESTRICTION AREA

100' HORIZONTAL BUFFER

50.0' SIDE YARD SETBACK

25.0' SIDE YARD SETBACK

APPROX LIMIT OF WORK (SHOWN FOR GRAPHICAL PURPOSES ONLY)

25' NO DISTURB BUFFER

(1) QR (1) CC (1) QR (1) CO (1) LL

PROP. HYDROSEED LAWN OVER 6" TOPSOIL (TYP.)

PROP. SEED MIX LIMIT (TYP.)

PROP. BENCH (TYP.)

(3) AF (1) LS (2) LS (1) LL

PROP. CONSERVATION / WILDLIFE SEED MIX OVER 6" TOPSOIL (TYP.)

(2) CF (2) CO (1) CF (1) QR (3) CC (1) LL

PROP. RELOCATED & REPURPOSED LOGS (TYP.)

(1) CF (1) LL (1) QP (1) LL (1) CF CO* (2) QR (1) QP (1) CF (1) CO (1) QR

PROP. LANDSCAPE BOULDER (TYP.) (1) CC (3) MP (3) IVWR (3) MP (1) CC

PROP. HYDROSEED LAWN OVER 6" TOPSOIL (TYP.)

MATCHLINE - SHEET L-102

THIS PLAN TO BE UTILIZED FOR LANDSCAPE PURPOSES ONLY

30 15 7.5 0 30

SCALE: 1" = 30'

REVISIONS

#	DATE	DESCRIPTION
1	6/24/25	NOI AND SMP
2	9/19/25	PEER REVIEW COMMENTS
3	11/24/25	PEER REVIEW COMMENTS
4	12/26/25	PEER & TOWN COMMENTS

TEAM HOYT
COMMUNITY YMCA

MEMORIAL DRIVE
ASHLAND, MA

cbt
One Constitution Road
Suite 200
Boston, MA 02129
cbtarchitects.com
617.262.4354

BOHLER
50 WASHINGTON ST., SUITE 2000
WESTBOROUGH, MA 01581
Phone: (508) 480-9900
www.BohlerEngineering.com

MARYA MARYA ANNA ZOLOTOVA
REGISTERED LANDSCAPE ARCHITECT
COMMONWEALTH OF MASSACHUSETTS No. 3127
STATE OF MAINE
STATE OF NEW HAMPSHIRE
STATE OF VERMONT
OHIO No. 250433

ISSUED FOR PERMIT

LANDSCAPE PLAN B

SCALE AS NOTED
PROJECT # MAA240220.01
DATE ISSUED 06.24.2025

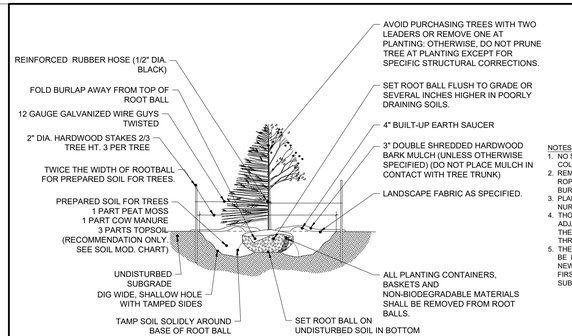
L-103

MASSACHUSETTS LANDSCAPE SPECIFICATION

1. SCOPE OF WORK:
   a) THE LANDSCAPE CONTRACTOR SHALL BE REQUIRED TO PERFORM ALL CLEARING, FINISHED GRADING, SOIL PREPARATION PERMANENT SEEDING OR SODDING, PLANTING AND MULCHING INCLUDING ALL LABOR, MATERIALS, TOOLS AND EQUIPMENT NECESSARY FOR THE COMPLETION OF THIS PROJECT, UNLESS OTHERWISE CONTRACTED BY THE GENERAL CONTRACTOR.
2. MATERIALS
   a) GENERAL - ALL HARDSCAPE MATERIALS SHALL MEET OR EXCEED SPECIFICATIONS AS OUTLINED IN THE STATE DEPARTMENT OF TRANSPORTATION'S SPECIFICATIONS.
   b) TOPSOIL - NATURAL, FRIABLE, LOAMY SILT SOIL HAVING AN ORGANIC CONTENT NOT LESS THAN 5%, A PH RANGE BETWEEN 4.5-7.0. IT SHALL BE FREE OF DEBRIS, ROCKS LARGER THAN ONE INCH (1"), WOOD, ROOTS, VEGETABLE MATTER AND CLAY CLODS.
   c) LAWN:
      c)a) ALL DISTURBED AREAS ARE TO BE TREATED WITH A MINIMUM 6" THICK LAYER OF TOPSOIL, OR AS DIRECTED BY THE LOCAL ORDINANCE OR CLIENT, AND SEEDED OR SODDED IN ACCORDANCE WITH THE PERMANENT STABILIZATION METHODS INDICATED ON THE LANDSCAPE PLAN.
      c)b) LAWN SEED MIXTURE SHALL BE FRESH, CLEAN NEW CROP SEED.
      c)c) SOD SHALL BE STRONGLY ROOTED, WEED AND DISEASE/PEST FREE WITH A UNIFORM THICKNESS. SOD INSTALLED ON SLOPES GREATER THAN 4:1 SHALL BE PEGGED TO HOLD SOD IN PLACE
      c)d) MULCH - ALL PLANTING BEDS SHALL BE MULCHED WITH A 3" THICK LAYER OF DOUBLE SHREDDED HARDWOOD BARK MULCH, UNLESS OTHERWISE STATED ON THE LANDSCAPE PLAN AND/OR LANDSCAPE PLAN NOTES / DETAILS.
   d) FERTILIZER:
      d)a) FERTILIZER SHALL BE DELIVERED TO THE SITE MIXED AS SPECIFIED IN THE ORIGINAL UNOPENED STANDARD BAGS SHOWING WEIGHT, ANALYSIS AND NAME OF MANUFACTURER. FERTILIZER SHALL BE STORED IN A WEATHERPROOF PLACE SO THAT IT CAN BE KEPT DRY PRIOR TO USE.
      d)b) FOR THE PURPOSE OF BIDDING, ASSUME THAT FERTILIZER SHALL BE 10% NITROGEN, 6% PHOSPHORUS AND 4% POTASSIUM BY WEIGHT. A FERTILIZER SHOULD NOT BE SELECTED WITHOUT A SOIL TEST PERFORMED BY A CERTIFIED SOIL LABORATORY. CONTRACTOR TO ADHERE TO STATE REGULATIONS REGARDING APPLICATION OF FERTILIZERS.
   e) PLANT MATERIAL:
      e)a) ALL PLANTS SHALL IN ALL CASES CONFORM TO THE REQUIREMENTS OF THE "AMERICAN STANDARD FOR NURSERY STOCK" (ANSI Z60.1), LATEST EDITION, AS PUBLISHED BY THE AMERICAN NURSERY & LANDSCAPE ASSOCIATION (FORMERLY THE AMERICAN ASSOCIATION OF NURSERYMEN).
      e)b) IN ALL CASES, BOTANICAL NAMES SHALL TAKE PRECEDENCE OVER COMMON NAMES FOR ANY AND ALL PLANT MATERIAL.
      e)c) PLANTS SHALL BE LEGIBLY TAGGED WITH THE PROPER NAME AND SIZE. TAGS ARE TO REMAIN ON AT LEAST ONE PLANT OF EACH SPECIES FOR VERIFICATION PURPOSES DURING THE FINAL INSPECTION.
      e)d) TREES WITH ABRASION OF THE BARK, SUN SCALDS, DISFIGURATION OR FRESH CUTS OF LIMBS OVER 1¼", WHICH HAVE NOT BEEN COMPLETELY CALLUSED, SHALL BE REJECTED. PLANTS SHALL NOT BE BOUND WITH WIRE OR ROPE AT ANY TIME SO AS TO DAMAGE THE BARK OR BREAK BRANCHES.
      e)e) ALL PLANTS SHALL BE TYPICAL OF THEIR SPECIES OR VARIETY AND SHALL HAVE A NORMAL HABIT OF GROWTH: WELL DEVELOPED BRANCHES, DENSELY FOLIATED, VIGOROUS ROOT SYSTEMS AND BE FREE OF DISEASE, INSECTS, PESTS, EGGS OR LARVAE.
      e)f) CALIPER MEASUREMENTS OF NURSERY GROWN TREES SHALL BE TAKEN AT A POINT ON THE TRUNK SIX INCHES (6") ABOVE THE NATURAL GRADE FOR TREES UP TO AND INCLUDING A FOUR INCH (4") CALIPER SIZE. IF THE CALIPER AT SIX INCHES (6") ABOVE THE GROUND EXCEEDS FOUR INCHES (4") IN CALIPER, THE CALIPER SHOULD BE MEASURED AT A POINT 12" ABOVE THE NATURAL GRADE.
      e)g) SHRUBS SHALL BE MEASURED TO THE AVERAGE HEIGHT OR SPREAD OF THE SHRUB, AND NOT TO THE LONGEST BRANCH.
      e)h) TREES AND SHRUBS SHALL BE HANDLED WITH CARE BY THE ROOT BALL.
3. GENERAL WORK PROCEDURES
   a) CONTRACTOR TO UTILIZE WORKMANLIKE INDUSTRY STANDARDS IN PERFORMING ALL LANDSCAPE CONSTRUCTION. THE SITE IS TO BE LEFT IN A CLEAN STATE AT THE END OF EACH WORKDAY. ALL DEBRIS, MATERIALS AND TOOLS SHALL BE PROPERLY STORED, STOCKPILED OR DISPOSED OF.
   b) WASTE MATERIALS AND DEBRIS SHALL BE COMPLETELY DISPOSED OF AT THE CONTRACTOR'S EXPENSE. DEBRIS SHALL NOT BE BURIED, INCLUDING ORGANIC MATERIALS, BUT SHALL BE REMOVED COMPLETELY FROM THE SITE.
4. SITE PREPARATIONS
   a) BEFORE AND DURING PRELIMINARY GRADING AND FINISHED GRADING, ALL WEEDS AND GRASSES SHALL BE DUG OUT BY THE ROOTS AND DISPOSED OF IN ACCORDANCE WITH GENERAL WORK PROCEDURES OUTLINED HEREIN.
   b) ALL EXISTING TREES TO REMAIN SHALL BE PRUNED TO REMOVE ANY DAMAGED BRANCHES. THE ENTIRE LIMB OF ANY DAMAGED BRANCH SHALL BE CUT OFF AT THE BRANCH COLLAR. CONTRACTOR SHALL ENSURE THAT CUTS ARE SMOOTH AND STRAIGHT. ANY EXPOSED ROOTS SHALL BE CUT BACK WITH CLEAN, SHARP TOOLS AND TOPSOIL SHALL BE PLACED AROUND THE REMAINING OF THE ROOTS. EXISTING TREES SHALL BE MONITORED ON A REGULAR BASIS FOR ADDITIONAL ROOT OR BRANCH DAMAGE AS A RESULT OF CONSTRUCTION. ROOTS SHALL NOT BE LEFT EXPOSED FOR MORE THAN ONE (1) DAY. CONTRACTOR SHALL WATER EXISTING TREES AS NEEDED TO PREVENT SHOCK OR DECLINE.
   c) CONTRACTOR SHALL ARRANGE TO HAVE A UTILITY STAKE-OUT TO LOCATE ALL UNDERGROUND UTILITIES PRIOR TO INSTALLATION OF ANY LANDSCAPE MATERIAL. UTILITY COMPANIES SHALL BE CONTACTED THREE (3) DAYS PRIOR TO THE BEGINNING OF WORK.
5. TREE PROTECTION
   a) CONTRACTOR SHALL BE RESPONSIBLE FOR THE PROTECTION OF ALL EXISTING TREES TO REMAIN. A TREE PROTECTION ZONE SHALL BE ESTABLISHED AT THE DRIP LINE OR AT THE LIMIT OF CONSTRUCTION DISTURBANCE, WHICHEVER IS GREATER. LOCAL STANDARDS THAT MAY REQUIRE A MORE STRICT TREE PROTECTION ZONE SHALL BE HONORED.
   b) A FORTY-EIGHT INCH (48") HIGH WOODEN SNOW FENCE OR ORANGE COLORED HIGH-DENSITY 'VISI-FENCE', OR APPROVED EQUAL, MOUNTED ON STEEL POSTS SHALL BE PLACED ALONG THE BOUNDARY OF THE TREE PROTECTION ZONE. POSTS SHALL BE LOCATED AT A MAXIMUM OF EIGHT FEET (8') ON CENTER OR AS INDICATED WITHIN THE TREE PROTECTION DETAIL.
   c) WHEN THE TREE PROTECTION FENCING HAS BEEN INSTALLED, IT SHALL BE INSPECTED BY THE APPROVING AGENCY PRIOR TO DEMOLITION, GRADING, TREE CLEARING OR ANY OTHER CONSTRUCTION. THE FENCING ALONG THE TREE PROTECTION ZONE SHALL BE REGULARLY INSPECTED BY THE LANDSCAPE CONTRACTOR AND MAINTAINED UNTIL ALL CONSTRUCTION ACTIVITY HAS BEEN COMPLETED.
   d) AT NO TIME SHALL MACHINERY, DEBRIS, FALLEN TREES OR OTHER MATERIALS BE PLACED, STOCKPILED OR LEFT STANDING IN THE TREE PROTECTION ZONE.
6. SOIL MODIFICATIONS
   a) CONTRACTOR SHALL ATTAIN A SOIL TEST FOR ALL AREAS OF THE SITE PRIOR TO CONDUCTING ANY PLANTING. SOIL TESTS SHALL BE PERFORMED BY A CERTIFIED SOIL LABORATORY.
   b) LANDSCAPE CONTRACTOR SHALL REPORT ANY SOIL OR DRAINAGE CONDITIONS CONSIDERED DETRIMENTAL TO THE GROWTH OF PLANT MATERIAL. SOIL MODIFICATIONS, AS SPECIFIED HEREIN, MAY NEED TO BE CONDUCTED BY THE LANDSCAPE CONTRACTOR DEPENDING ON SITE CONDITIONS.
   c) THE FOLLOWING AMENDMENTS AND QUANTITIES ARE APPROXIMATE AND ARE FOR BIDDING PURPOSES ONLY. COMPOSITION OF AMENDMENTS SHOULD BE REVISED DEPENDING ON THE OUTCOME OF A TOPSOIL ANALYSIS PERFORMED BY A CERTIFIED SOIL LABORATORY.
   d) TO INCREASE A SANDY SOIL'S ABILITY TO RETAIN WATER AND NUTRIENTS, THOROUGHLY TILL ORGANIC MATTER INTO THE TOP 6-12". USE COMPOSTED BARK, COMPOSTED LEAF MULCH OR PEAT MOSS. ALL PRODUCTS SHOULD BE COMPOSTED TO A DARK COLOR AND BE FREE OF PIECES WITH IDENTIFIABLE LEAF OR WOOD STRUCTURE. AVOID MATERIAL WITH A PH HIGHER THAN 7.5.
      d)a) TO INCREASE DRAINAGE, MODIFY HEAVY CLAY OR SILT (MORE THAN 40% CLAY OR SILT) BY ADDING COMPOSTED PINE BARK (UP TO 30% BY VOLUME) AND/OR AGRICULTURAL GYPSUM. COARSE SAND MAY BE USED IF ENOUGH IS ADDED TO BRING THE SAND CONTENT TO MORE THAN 60% OF THE TOTAL MIX. SUBSURFACE DRAINAGE LINES MAY NEED TO BE ADDED TO INCREASE DRAINAGE.
      d)b) MODIFY EXTREMELY SANDY SOILS (MORE THAN 85%) BY ADDING ORGANIC MATTER AND/OR DRY, SHREDDED CLAY LOAM UP TO 30% OF THE TOTAL MIX.
7. FINISHED GRADING
   a) UNLESS OTHERWISE CONTRACTED, THE LANDSCAPE CONTRACTOR SHALL BE RESPONSIBLE FOR THE INSTALLATION OF TOPSOIL AND THE ESTABLISHMENT OF FINE-GRADING WITHIN THE DISTURBANCE AREA OF THE SITE.
   b) LANDSCAPE CONTRACTOR SHALL VERIFY THAT SUBGRADE FOR INSTALLATION OF TOPSOIL HAS BEEN ESTABLISHED. THE SUBGRADE OF THE SITE MUST MEET THE FINISHED GRADE LESS THE REQUIRED TOPSOIL THICKNESS (1"±).
   c) ALL LAWN AND PLANTING AREAS SHALL BE GRADED TO A SMOOTH, EVEN AND UNIFORM PLANE WITH NO ABRUPT CHANGE OF SURFACE AS DEPICTED WITHIN THIS SET OF CONSTRUCTION PLANS, UNLESS OTHERWISE DIRECTED BY THE PROJECT ENGINEER OR LANDSCAPE ARCHITECT.
   d) ALL PLANTING AREAS SHALL BE GRADED AND MAINTAINED TO ALLOW FREE FLOW OF SURFACE WATER IN AND AROUND THE PLANTING BEDS. STANDING WATER SHALL NOT BE PERMITTED IN PLANTING BEDS.
8. TOPSOILING
   a) CONTRACTOR SHALL PROVIDE A 6" THICK MINIMUM LAYER OF TOPSOIL, OR AS DIRECTED BY THE LOCAL ORDINANCE OR CLIENT, IN ALL PLANTING AREAS. TOPSOIL SHOULD BE SPREAD OVER A PREPARED SURFACE IN A UNIFORM LAYER TO ACHIEVE THE DESIRED COMPACTED THICKNESS.
   b) ON-SITE TOPSOIL MAY BE USED TO SUPPLEMENT THE TOTAL AMOUNT REQUIRED. TOPSOIL FROM THE SITE MAY BE REJECTED IF IT HAS NOT BEEN PROPERLY REMOVED, STORED AND PROTECTED PRIOR TO CONSTRUCTION.
   c) CONTRACTOR SHALL FURNISH TO THE APPROVING AGENCY AN ANALYSIS OF BOTH IMPORTED AND ON-SITE TOPSOIL TO BE UTILIZED IN ALL PLANTING AREAS. THE PH AND NUTRIENT LEVELS MAY NEED TO BE ADJUSTED THROUGH SOIL MODIFICATIONS AS NEEDED TO ACHIEVE THE REQUIRED LEVELS AS SPECIFIED IN THE MATERIALS SECTION ABOVE.
   d) ALL LAWN AREAS ARE TO BE CULTIVATED TO A DEPTH OF SIX INCHES (6"). ALL DEBRIS EXPOSED FROM EXCAVATION AND CULTIVATION SHALL BE DISPOSED OF IN ACCORDANCE WITH GENERAL WORK PROCEDURES SECTION ABOVE. THE FOLLOWING SHALL BE TILLED INTO THE TOP FOUR INCHES (4") IN TWO DIRECTIONS (QUANTITIES BASED ON A 1,000 SQUARE FOOT AREA - FOR BID PURPOSES ONLY [SEE SPECIFICATION 6.A.]):
      d)a) 20 POUNDS 'GRO-POWER' OR APPROVED SOIL CONDITIONER/FERTILIZER
      d)b) 20 POUNDS NITRO-FORM (COURSE) 38-0-0 BLUE CHIP OR APPROVED NITROGEN FERTILIZER
   e) THE SPREADING OF TOPSOIL SHALL NOT BE CONDUCTED UNDER MUDDY OR FROZEN CONDITIONS.
9. PLANTING
   a) INSOFAR THAT IT IS FEASIBLE, PLANT MATERIAL SHALL BE PLANTED ON THE DAY OF DELIVERY. IN THE EVENT THAT THIS IS NOT POSSIBLE, LANDSCAPE CONTRACTOR SHALL PROTECT UNINSTALLED PLANT MATERIAL. PLANTS SHALL NOT REMAIN UNPLANTED FOR LONGER THAN A THREE DAY PERIOD AFTER DELIVERY. PLANTS THAT WILL NOT BE PLANTED FOR A PERIOD OF TIME GREATER THAN THREE DAYS SHALL BE HEALED IN WITH TOPSOIL OR MULCH TO HELP PRESERVE ROOT MOISTURE.
   b) PLANTING OPERATIONS SHALL BE PERFORMED DURING PERIODS WITHIN THE PLANTING SEASON WHEN WEATHER AND SOIL CONDITIONS ARE SUITABLE AND IN ACCORDANCE WITH ACCEPTED LOCAL PRACTICE. PLANTS SHALL NOT BE INSTALLED IN TOPSOIL THAT IS IN A MUDDY OR FROZEN CONDITION.
   c) ANY INJURED ROOTS OR BRANCHES SHALL BE PRUNED TO MAKE CLEAN-CUT ENDS PRIOR TO PLANTING UTILIZING CLEAN, SHARP TOOLS. ONLY INJURED OR DISEASED BRANCHING SHALL BE REMOVED.
   d) ALL PLANTING CONTAINERS, BASKETS AND NON-BIODEGRADABLE MATERIALS SHALL BE REMOVED FROM ROOT BALLS DURING PLANTING. NATURAL FIBER BURLAP MUST BE CUT FROM AROUND THE TRUNK OF THE TREE AND FOLDED DOWN AGAINST THE ROOT BALL PRIOR TO BACKFILLING.
   e) POSITION TREES AND SHRUBS AT THEIR INTENDED LOCATIONS AS PER THE PLANS AND SECURE THE APPROVAL OF THE LANDSCAPE ARCHITECT PRIOR TO EXCAVATING PITS, MAKING NECESSARY ADJUSTMENTS AS DIRECTED.
   f) PRIOR TO THE ISSUANCE OF ANY CERTIFICATE OF OCCUPANCY, THE PROPOSED LANDSCAPE, AS SHOWN ON THE APPROVED LANDSCAPE PLAN, MUST BE INSTALLED, INSPECTED AND APPROVED BY THE APPROVING AGENCY. THE APPROVING AGENCY SHALL TAKE INTO ACCOUNT SEASONAL CONSIDERATIONS IN THIS REGARD AS FOLLOWS. THE PLANTING OF TREES, SHRUBS, VINES OR GROUND COVER SHALL OCCUR ONLY DURING THE FOLLOWING PLANTING SEASONS:
      f)a) PLANTS: MARCH 15 TO DECEMBER 15
      f)b) LAWN: MARCH 15 TO JUNE 15 OR SEPT. 1 TO DECEMBER 1
      f)c) PLANTINGS REQUIRED FOR A CERTIFICATE OF OCCUPANCY SHALL BE PROVIDED DURING THE NEXT APPROPRIATE SEASON AT THE MUNICIPALITY'S DISCRETION. CONTRACTOR SHOULD CONTACT APPROVING AGENCY FOR POTENTIAL SUBSTITUTIONS.
   g) FURTHERMORE, THE FOLLOWING TREE VARIETIES ARE UNUSUALLY SUSCEPTIBLE TO WINTER DAMAGE. WITH TRANSPLANT SHOCK AND THE SEASONAL LACK OF NITROGEN AVAILABILITY, THE RISK OF PLANT DEATH IS GREATLY INCREASED. IT IS NOT RECOMMENDED THAT THESE SPECIES BE PLANTED DURING THE FALL PLANTING SEASON:

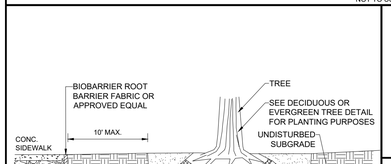
ACER RUBRUM	PLATANUS X ACERIFOLIA
BETULA VARIETIES	POPULUS VARIETIES
CARPINUS VARIETIES	PRUNUS VARIETIES
CRATAEGUS VARIETIES	PYRUS VARIETIES
KOELREUTERIA	QUERCUS VARIETIES
LIQUIDAMBAR STYRACIFLUA	TILIA TOMENTOSA
LIRIODENDRON TULIPIFERA	ZELKOVA VARIETIES

   h) PLANTING PITS SHALL BE DUG WITH LEVEL BOTTOMS, WITH THE WIDTH TWICE THE DIAMETER OF ROOT BALL. THE ROOT BALL SHALL REST ON UNDISTURBED GRADE. EACH PLANT PIT SHALL BE BACKFILLED IN LAYERS WITH THE FOLLOWING PREPARED SOIL MIXED THOROUGHLY:
      h)a) 1 PART PEAT MOSS
      h)b) 1 PART COMPOSTED COW MANURE BY VOLUME
      h)c) 3 PARTS TOPSOIL BY VOLUME
      h)d) 21 GRAMS 'AGRIFORM' PLANTING TABLETS (OR APPROVED EQUAL) AS FOLLOWS:
         h)d)a) 2 TABLETS PER 1 GALLON PLANT
         h)d)b) 3 TABLETS PER 5 GALLON PLANT
         h)d)c) 4 TABLETS PER 15 GALLON PLANT
         h)d)d) LARGER PLANTS: 2 TABLETS PER ½" CALIPER OF TRUNK
   i) FILL PREPARED SOIL AROUND BALL OF PLANT HALF-WAY AND INSERT PLANT TABLETS. COMPLETE BACKFILL AND WATER THOROUGHLY.
   j) ALL PLANTS SHALL BE PLANTED SO THAT THE TOP OF THE ROOT BALL, THE POINT AT WHICH THE ROOT FLARE BEGINS, IS SET AT GROUND LEVEL AND IN THE CENTER OF THE PIT. NO SOIL IS TO BE PLACED DIRECTLY ON TOP OF THE ROOT BALL.
   k) ALL PROPOSED TREES DIRECTLY ADJACENT TO WALKWAYS OR DRIVEWAYS SHALL BE PRUNED AND MAINTAINED TO A MINIMUM BRANCHING HEIGHT OF 7' FROM GRADE.
   l) GROUND COVER AREAS SHALL RECEIVE A ½" LAYER OF HUMUS RAKED INTO THE TOP 1" OF PREPARED SOIL PRIOR TO PLANTING. ALL GROUND COVER AREAS SHALL BE WEEDED AND TREATED WITH A PRE-EMERGENT CHEMICAL AS PER MANUFACTURER'S RECOMMENDATION.
   m) NO PLANT, EXCEPT GROUND COVERS, GRASSES OR VINES, SHALL BE PLANTED LESS THAN TWO FEET (2') FROM EXISTING STRUCTURES AND SIDEWALKS.
   n) ALL PLANTING AREAS AND PLANTING PITS SHALL BE MULCHED AS SPECIFIED HEREIN TO FILL THE ENTIRE BED AREA OR SAUCER. NO MULCH IS TO TOUCH THE TRUNK OF THE TREE OR SHRUB.
   o) ALL PLANTING AREAS SHALL BE WATERED IMMEDIATELY UPON INSTALLATION IN ACCORDANCE WITH THE WATERING SPECIFICATIONS AS LISTED HEREIN.
10. TRANSPLANTING (WHEN REQUIRED)
   a) ALL TRANSPLANTS SHALL BE DUG WITH INTACT ROOT BALLS CAPABLE OF SUSTAINING THE PLANT.
   b) IF PLANTS ARE TO BE STOCKPILED BEFORE REPLANTING, THEY SHALL BE HEALED IN WITH MULCH OR SOIL, ADEQUATELY WATERED AND PROTECTED FROM EXTREME HEAT, SUN AND WIND.
   c) PLANTS SHALL NOT BE DUG FOR TRANSPLANTING BETWEEN APRIL 10 AND JUNE 30.
   d) UPON REPLANTING, BACKFILL SOIL SHALL BE AMENDED WITH FERTILIZER AND ROOT GROWTH HORMONE.
   e) TRANSPLANTS SHALL BE GUARANTEED FOR THE LENGTH OF THE GUARANTEE PERIOD SPECIFIED HEREIN.
   f) IF TRANSPLANTS DIE, SHRUBS AND TREES LESS THAN SIX INCHES (6") DBH SHALL BE REPLACED IN KIND. TREES GREATER THAN SIX INCHES (6") DBH MAY BE REQUIRED TO BE REPLACED IN ACCORDANCE WITH THE MUNICIPALITY'S TREE REPLACEMENT GUIDELINES.
11. WATERING
   a) NEW PLANTINGS OR LAWN AREAS SHALL BE ADEQUATELY IRRIGATED BEGINNING IMMEDIATELY AFTER PLANTING. WATER SHALL BE APPLIED TO EACH TREE AND SHRUB IN SUCH MANNER AS NOT TO DISTURB BACKFILL AND TO THE EXTENT THAT ALL MATERIALS IN THE PLANTING HOLE ARE THOROUGHLY SATURATED. WATERING SHALL CONTINUE AT LEAST UNTIL PLANTS ARE ESTABLISHED.
   b) SITE OWNER SHALL PROVIDE WATER IF AVAILABLE ON SITE AT TIME OF PLANTING. IF WATER IS NOT AVAILABLE ON SITE, CONTRACTOR SHALL SUPPLY ALL NECESSARY WATER. THE USE OF WATERING BAGS IS RECOMMENDED FOR ALL NEWLY PLANTED TREES.
   c) IF AN IRRIGATION SYSTEM HAS BEEN INSTALLED ON THE SITE, IT SHALL BE USED TO WATER PROPOSED PLANT MATERIAL, BUT ANY FAILURE OF THE SYSTEM DOES NOT ELIMINATE THE CONTRACTOR'S RESPONSIBILITY OF MAINTAINING THE DESIRED MOISTURE LEVEL FOR VIGOROUS, HEALTHY GROWTH.
12. GUARANTEE
   a) THE LANDSCAPE CONTRACTOR SHALL GUARANTEE ALL PLANTS FOR A PERIOD OF 1 YEAR FROM APPROVAL OF LANDSCAPE INSTALLATION BY THE APPROVING AGENCY. CONTRACTOR SHALL SUPPLY THE OWNER WITH A MAINTENANCE BOND FOR TEN PERCENT (10%) OF THE VALUE OF THE LANDSCAPE INSTALLATION WHICH WILL BE RELEASED AT THE CONCLUSION OF THE GUARANTEE PERIOD AND WHEN A FINAL INSPECTION HAS BEEN COMPLETED AND APPROVED BY THE OWNER OR AUTHORIZED REPRESENTATIVE.
   b) ANY DEAD OR DYING PLANT MATERIAL SHALL BE REPLACED FOR THE LENGTH OF THE GUARANTEE PERIOD. REPLACEMENT OF PLANT MATERIAL SHALL BE CONDUCTED AT THE FIRST SUCCEEDING PLANTING SEASON. ANY DEBRIS SHALL BE DISPOSED OF OFF-SITE, WITHOUT EXCEPTION.
   c) TREES AND SHRUBS SHALL BE MAINTAINED BY THE CONTRACTOR DURING CONSTRUCTION AND THROUGHOUT THE 90 DAY MAINTENANCE PERIOD AS SPECIFIED HEREIN. CULTIVATION, WEEDING, WATERING AND THE PREVENTATIVE TREATMENTS SHALL BE PERFORMED AS NECESSARY TO KEEP PLANT MATERIAL IN GOOD CONDITION AND FREE OF INSECTS AND DISEASE.
   d) LAWNS SHALL BE MAINTAINED THROUGH WATERING, FERTILIZING, WEEDING, MOWING, TRIMMING AND OTHER OPERATIONS SUCH AS ROLLING, REGARDING AND REPLANTING AS REQUIRED TO ESTABLISH A SMOOTH, ACCEPTABLE LAWN, FREE OF ERODED OR BARE AREAS.
13. CLEANUP
   a) UPON THE COMPLETION OF ALL LANDSCAPE INSTALLATION AND BEFORE THE FINAL ACCEPTANCE, THE CONTRACTOR SHALL REMOVE ALL UNUSED MATERIALS, EQUIPMENT AND DEBRIS FROM THE SITE. ALL PAVED AREAS ARE TO BE CLEANED.
   b) THE SITE SHALL BE CLEANED AND LEFT IN A NEAT AND ACCEPTABLE CONDITION AS APPROVED BY THE OWNER OR AUTHORIZED REPRESENTATIVE.
14. MAINTENANCE (ALTERNATIVE BID):
   a) A 90 DAY MAINTENANCE PERIOD SHALL COMMENCE AT THE END OF ALL LANDSCAPE INSTALLATION OPERATIONS. THE 90 DAY MAINTENANCE PERIOD ENSURES TO THE OWNER/OPERATOR THAT THE NEWLY INSTALLED LANDSCAPING HAS BEEN MAINTAINED AS SPECIFIED ON THE APPROVED LANDSCAPE PLAN. ONCE THE INITIAL 90 DAY MAINTENANCE PERIOD HAS EXPIRED, THE OWNER/OPERATOR MAY REQUEST THAT BIDDERS SUBMIT AN ALTERNATE MAINTENANCE BID FOR A MONTHLY MAINTENANCE CONTRACT. THE ALTERNATE MAINTENANCE CONTRACT WILL ENCOMPASS ANY WORK THAT IS CONSIDERED APPROPRIATE TO ENSURE THAT PLANT AND LAWN AREAS ARE HEALTHY AND MANICURED TO THE APPROVAL OF THE OWNER/OPERATOR.



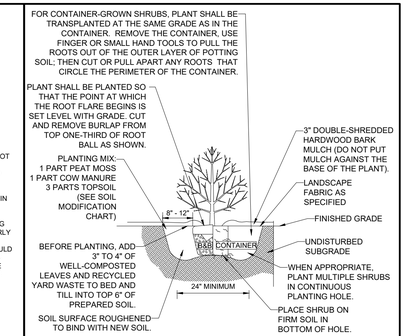
NOTES:
1. NO SOIL OR MULCH SHALL BE PLACED AGAINST ROOT COLLAR OF PLANT.
2. REMOVE ALL NON-BIODEGRADABLE MATERIAL AND ROPE FROM TRUNK & TOP OF ROOT BALL.FOLD BURLAP BACK 1/3 FROM ROOT BALL.
3. PLANTING DEPTH SHALL BE THE SAME AS GROWN IN NURSERY.
4. THOROUGHLY SOAK THE TREE ROOT BALL AND ADJACENT PREPARED SOIL SEVERAL TIMES DURING THE FIRST MONTH. AFTER PLANTING AND REGULARLY THROUGHOUT THE FOLLOWING TWO SUMMERS.
5. THE BOTTOM OF PLANTING PIT EXCAVATIONS SHOULD BE ROUGH TO AVOID MATTING OF SOIL LAYERS AS NEW SOIL IS ADDED. IT IS PREFERABLE TO TILL THE FIRST LIFT (2 TO 3 IN.) OF PLANTING SOIL INTO THE SUBSOIL.

TREE PLANTING
NOT TO SCALE

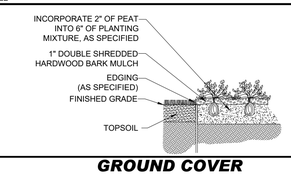


NOTES:
1. ANY TREE INSTALLED WITHIN 10 FT. OF NEW CONCRETE SIDEWALKS SHOULD BE INSTALLED WITH BIOBARRIER ROOT BARRIER FABRIC AS SHOWN.
2. TREES SHALL BE INSTALLED ACCORDING TO THE APPROPRIATE PLANTING DETAIL.

SHRUB PLANTING
NOT TO SCALE

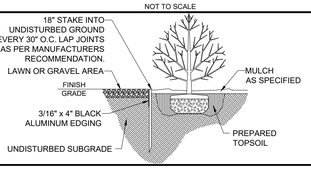


GROUND COVER PLANTING
NOT TO SCALE

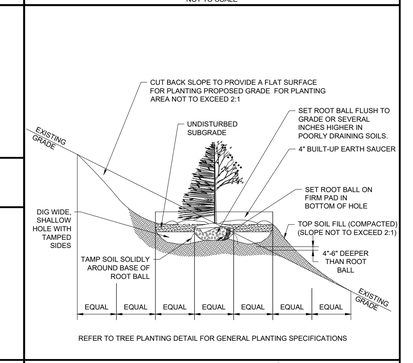


BIOBARRIER ROOT BARRIER
NOT TO SCALE

BLACK ALUMINUM EDGING
NOT TO SCALE

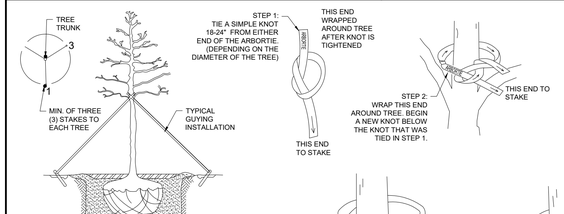


TREE PLANTING ON SLOPE
NOT TO SCALE



REFER TO TREE PLANTING DETAIL FOR GENERAL PLANTING SPECIFICATIONS

BLACK ALUMINUM EDGING
NOT TO SCALE


TREE TRUNK
3
1
MIN. OF THREE (3) STAKES TO EACH TREE
TYPICAL GUYING INSTALLATION
STEP 1: TIE A SIMPLE KNOT 18-24" FROM EITHER END OF THE ARBORTIE (DEPENDING ON THE DIAMETER OF THE TREE)
THIS END WRAPPED AROUND TREE AFTER KNOT IS TIGHTENED
THIS END TO STAKE
STEP 2: WRAP THIS END AROUND TREE. BEGIN A NEW KNOT BELOW THE KNOT THAT WAS TIED IN STEP 1.
THIS END TO STAKE
STEP 3: FOLLOW MOTION OF ARBORTIE AS SHOWN, FINISHING THE KNOT BY PULLING TIG

Northport Bike Rack

landscapeforms

Product Data Sheet



Northport Collection bike racks reflect the refined elegance found throughout the collection. Their gentle curves and delicate taper offer a modern take on traditional decorative forms. Northport bike racks are crafted entirely from durable cast aluminum and can be embedded or surface mounted.

Bike Rack

- Northport bike rack is comprised of a cast aluminum frame.
- Capacity: 2 bikes
- Bike racks are available surface mounted or embedded.
- All bike racks include two (2) cast aluminum cover plates.
- Cover plates conceal anchoring hardware and leveling glide adjustment screws.
- Bike rack ships fully assembled.

Finishes

- All metal is finished with Landscape Forms' proprietary Pangard III® polyester powdercoat, a hard yet flexible finish that resists rusting, chipping, peeling and fading.
- A wide range of standard, optional and custom colors are available.

To Specify

- Specify Northport bike rack, select powdercoat color and choose mounting style. Northport bike rack ships full assembled.

Designed by Robert A.M. Stern Architects

Click here for patent information related to this product.

	Style	Depth	Length	Height	Weight
	Bike Rack	3"	18"	30.25"	20 lbs.

Visit landscapeforms.com for more information. Specifications are subject to change without notice. Landscape Forms supports the Landscape Architecture Foundation at the Second Century level.
©2023 Landscape Forms, Inc. Printed in U.S.A.

landscapeforms.com | specify@landscapeforms.com

LANDSCAPE FORMS NORTHPORT BIKE RACK

REVISIONS

#	DATE	DESCRIPTION
1	6/24/25	NOI AND SMP
2	9/19/25	PEER REVIEW COMMENTS
3	11/24/25	PEER REVIEW COMMENTS
4	12/26/25	PEER & TOWN COMMENTS

TEAM HOYT
COMMUNITY YMCA

MEMORIAL DRIVE
ASHLAND, MA

cbt
One Constitution Road
Suite 200
Boston, MA 02129
cbtarchitects.com
617.262.4354

BOHLER
50 WASHINGTON ST., SUITE 2000
WESTBOROUGH, MA 01581
Phone: (508) 480-9900
www.BohlerEngineering.com

M. J. MEEVA
REGISTERED LANDSCAPE ARCHITECT
MASSACHUSETTS No. 4001
RHODE ISLAND No. 1337
VERMONT No. 001337
OHIO No. 350433

ISSUED FOR
PERMIT

LANDSCAPE
DETAILS

SCALE	PROJECT #	DATE ISSUED
AS NOTED	MAA240220.01	06.24.2025

L-105

GENERAL LIGHTING NOTES:

1. THE GENERAL NOTES, FOUND ON THE NOTES PAGE OF THIS PLAN SET, MUST BE INCLUDED AS PART OF THIS ENTIRE DOCUMENT PACKAGE AND ARE PART OF THE CONTRACT DOCUMENTS. THE ELECTRICAL CONTRACTOR MUST BECOME FAMILIAR WITH, REFER TO AND FULLY COMPLY WITH THESE NOTES, IN THEIR ENTIRETY.
2. THE ELECTRICAL CONTRACTOR MUST COMPLY WITH ALL APPLICABLE CONTRACTOR REQUIREMENTS INDICATED IN THIS LIGHTING PLAN, INCLUDING BUT NOT LIMITED TO GENERAL NOTES, GRADING AND UTILITY NOTES, SITE SAFETY, AND ALL APPLICABLE AGENCY AND GOVERNMENTAL REGULATIONS. THE LIGHTING PLAN DEPICTS PROPOSED, SUSTAINED ILLUMINATION LEVELS CALCULATED USING DATA PROVIDED BY THE NOTED MANUFACTURER(S). ACTUAL SUSTAINED SITE ILLUMINATION LEVELS AND PERFORMANCE OF LUMINAIRES MAY VARY DUE TO VARIATIONS IN WEATHER, ELECTRICAL VOLTAGE, TOLERANCE IN LAMPS, MAINTENANCE, THE SERVICE LIFE OF EQUIPMENT AND LUMINAIRES AND OTHER RELATED VARIABLE FIELD CONDITIONS.
3. THE LIGHTING VALUES AND CALCULATION POINTS DEPICTED ON THIS PLAN ARE ANALYZED ON A HORIZONTAL GEOMETRIC PLANE AT GROUND LEVEL UNLESS OTHERWISE NOTED. ILLUMINATION LEVELS ARE SHOWN IN FOOTCANDLES (FC).
4. THE LIGHTING PLAN IS INTENDED TO SHOW THE LOCATIONS AND TYPE OF LUMINAIRES. POWER SYSTEM, CONDUITS, WIRING, CONTROLS, AND OTHER ELECTRICAL COMPONENTS ARE SOLELY THE ARCHITECT'S, ELECTRICAL ENGINEER'S AND/OR ELECTRICAL CONTRACTOR'S RESPONSIBILITY, AS INDICATED IN THE CONSTRUCTION CONTRACT DOCUMENTS. THE CONTRACTOR MUST COORDINATE WITH THE PROJECT ARCHITECT AND/OR ELECTRICAL ENGINEER REGARDING ANY AND ALL POWER SOURCES AND TIMING DEVICES NECESSARY TO MEET THE DESIGN INTENT. THESE ITEMS MUST BE INSTALLED AS REQUIRED BY FEDERAL, STATE AND LOCAL REGULATIONS. CONTRACTOR IS RESPONSIBLE FOR THE INSTALLATION OF LIGHTING FIXTURES AND APPURTENANCES IN ACCORDANCE WITH THE NATIONAL ELECTRIC CODE (NEC) AND ALL APPLICABLE BUILDING AND LOCAL ELECTRICAL CODES.
5. THE ELECTRICAL CONTRACTOR MUST BRING IMMEDIATELY, IN WRITING, ANY LIGHT LOCATIONS THAT CONFLICT WITH DRAINAGE, UTILITIES, OR OTHER STRUCTURE(S) TO THE PROFESSIONAL OF RECORD'S ATTENTION, PRIOR TO THE START OF CONSTRUCTION.
6. THE ELECTRICAL CONTRACTOR IS RESPONSIBLE TO ENSURE THAT ALL LIGHTING IS INSTALLED PER THIS LIGHTING PLAN, INCLUDING THE LOCATION, ORIENTATION, SHIELDING, AND/OR ROTATED OPTICS ARE INSTALLED AS INDICATED ON THE PLAN IN ORDER TO ACHIEVE THE LIGHTING LEVELS DEPICTED ON THIS PLAN. EXISTING POLES AND FOUNDATIONS ARE NOT TO BE REUSED.
7. UPON OWNER'S ACCEPTANCE OF THE COMPLETED PROJECT, THE OWNER SHALL BE RESPONSIBLE FOR ALL MAINTENANCE, SERVICING, REPAIR AND INSPECTION OF THE LIGHTING SYSTEM AND ALL OF ITS COMPONENTS AND RELATED SYSTEMS. THE LUMINAIRES, LAMPS AND LENSES MUST BE REGULARLY INSPECTED/MAINTAINED TO ENSURE THAT THEY FUNCTION PROPERLY. THIS WORK SHOULD INCLUDE, BUT IS NOT LIMITED TO, VISUAL OBSERVATION, CLEANING OF LENSES, AND OTHER MAINTENANCE SPECIFIED BY THE MANUFACTURER. FAILURE TO FOLLOW THE ABOVE STEPS COULD RESULT IN IMPROPER LIGHT DISTRIBUTION AND FAILURE TO COMPLY WITH THE APPROVED DESIGN.
8. THE LIGHT LOSS FACTORS (LLF) DEPICTED IN THE LUMINAIRE SCHEDULE ON THIS PLAN ARE BASED ON DATA PROVIDED BY THE MANUFACTURER FOLLOWING IES LM-80-21 TESTING (OR MOST RECENT EDITION). THE LIGHT LEVELS DEPICTED ON THIS PLAN WERE CALCULATED BASED ON THE LLF LISTED IN THE LUMINAIRE SCHEDULE.
9. PRIOR TO CONSTRUCTION, THE CONTRACTOR SHALL PROVIDE SUBMITTALS TO BOHLER FOR REVIEW AND APPROVAL. SUBSTITUTION REQUESTS MUST BE ACCOMPANIED BY A HORIZONTAL PHOTOMETRIC STUDY DEMONSTRATING THAT THE LUMINAIRE(S) IN QUESTION WILL MEET THE DESIGN INTENT OF THIS PLAN. SUBSTITUTION REQUESTS WITHOUT A PHOTOMETRIC STUDY WILL BE REJECTED.
10. LIGHT POLE FOUNDATIONS ARE SHOWN ON THE PLAN IN THE INTENDED LOCATION BASED ON THE LIGHTING CALCULATIONS, UNLESS OTHERWISE NOTED. LIGHT SYMBOLS ARE SHOWN LARGER THAN ACTUAL SIZE; HOWEVER FOUNDATION SIZE IS SHOWN AT ACTUAL SIZE.

DATUM-A

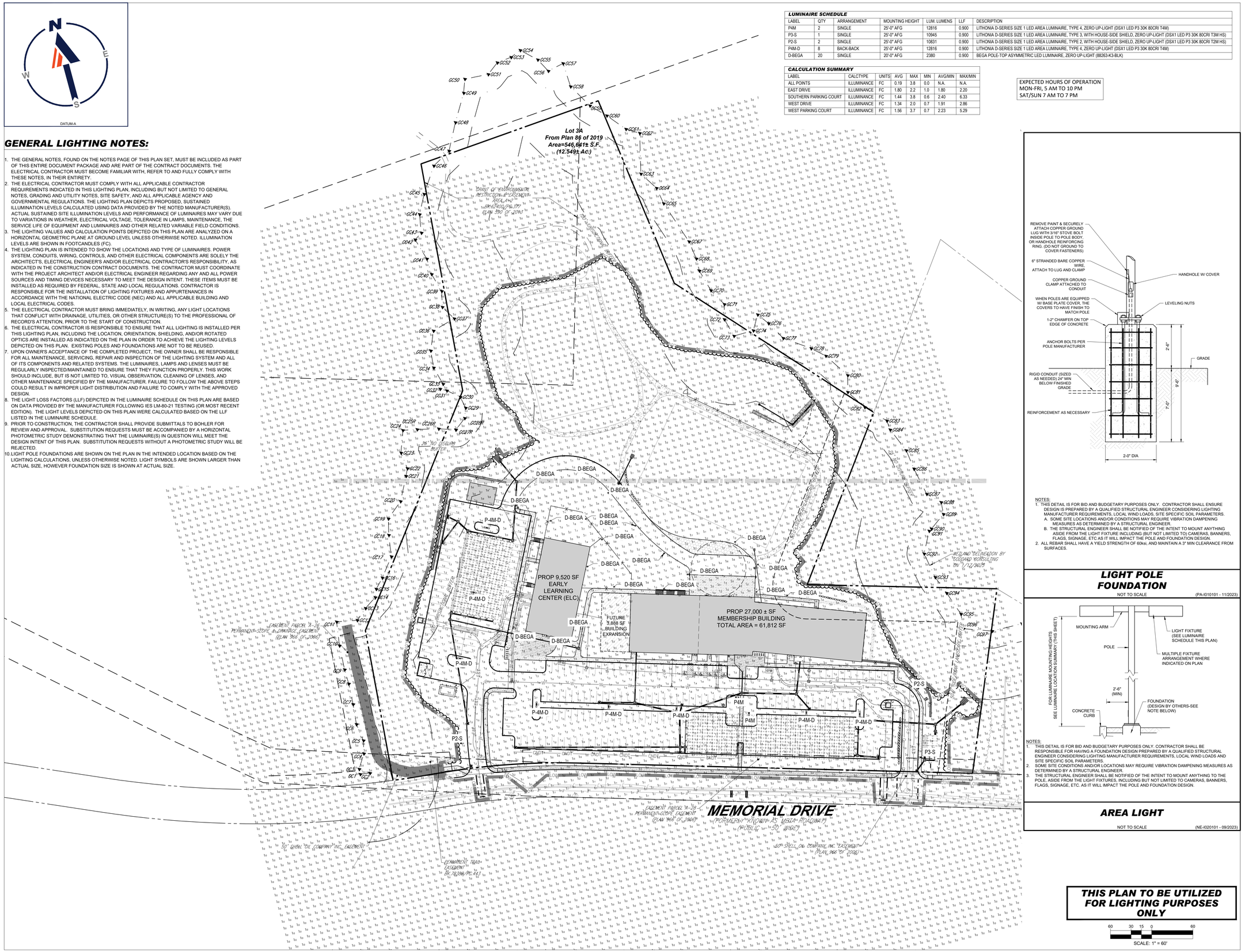
LUMINAIRE SCHEDULE

LABEL	QTY	ARRANGEMENT	MOUNTING HEIGHT	LUM. LUMENS	LLF	DESCRIPTION
P4M	2	SINGLE	25'-0" AFG	12816	0.900	LITHONIA D-SERIES SIZE 1 LED AREA LUMINAIRE, TYPE 4, ZERO UP-LIGHT (DSX1 LED P3 30K 80CRI T4M)
P3-S	1	SINGLE	25'-0" AFG	10945	0.900	LITHONIA D-SERIES SIZE 1 LED AREA LUMINAIRE, TYPE 3, WITH HOUSE-SIDE SHIELD, ZERO UP-LIGHT (DSX1 LED P3 30K 80CRI T3M HS)
P2-S	2	SINGLE	25'-0" AFG	10831	0.900	LITHONIA D-SERIES SIZE 1 LED AREA LUMINAIRE, TYPE 2, WITH HOUSE-SIDE SHIELD, ZERO UP-LIGHT (DSX1 LED P3 30K 80CRI T2M HS)
P4M-D	8	BACK-BACK	25'-0" AFG	12816	0.900	LITHONIA D-SERIES SIZE 1 LED AREA LUMINAIRE, TYPE 4, ZERO UP-LIGHT (DSX1 LED P3 30K 80CRI T4M)
D-BEGA	20	SINGLE	20'-0" AFG	2380	0.900	BEGA POLE-TOP ASYMMETRIC LED LUMINAIRE, ZERO UP-LIGHT (88263-K3-BLK)

CALCULATION SUMMARY

LABEL	CALCTYPE	UNITS	AVG	MAX	MIN	AVG/MIN	MAX/MIN
ALL POINTS	ILLUMINANCE	FC	0.19	3.8	0.0	N.A.	N.A.
EAST DRIVE	ILLUMINANCE	FC	1.80	2.2	1.0	1.80	2.20
SOUTHERN PARKING COURT	ILLUMINANCE	FC	1.44	3.8	0.6	2.40	6.33
WEST DRIVE	ILLUMINANCE	FC	1.34	2.0	0.7	1.91	2.86
WEST PARKING COURT	ILLUMINANCE	FC	1.56	3.7	0.7	2.23	5.29

EXPECTED HOURS OF OPERATION
MON-FRI, 5 AM TO 10 PM
SAT/SUN 7 AM TO 7 PM



NOTES:
1. THIS DETAIL IS FOR BID AND BUDGETARY PURPOSES ONLY. CONTRACTOR SHALL ENSURE DESIGN IS PREPARED BY A QUALIFIED STRUCTURAL ENGINEER CONSIDERING LIGHTING MANUFACTURER REQUIREMENTS, LOCAL WIND LOADS, SITE SPECIFIC SOIL PARAMETERS.
   A. SOME SITE LOCATIONS AND/OR CONDITIONS MAY REQUIRE VIBRATION DAMPENING MEASURES AS DETERMINED BY A STRUCTURAL ENGINEER.
   B. THE STRUCTURAL ENGINEER SHALL BE NOTIFIED OF THE INTENT TO MOUNT ANYTHING ASIDE FROM THE LIGHT FIXTURE INCLUDING (BUT NOT LIMITED TO) CAMERAS, BANNERS, FLAGS, SIGNAGE, ETC AS IT WILL IMPACT THE POLE AND FOUNDATION DESIGN.
2. ALL REBAR SHALL HAVE A YIELD STRENGTH OF 60ksi, AND MAINTAIN A 3" MIN CLEARANCE FROM SURFACES.

LIGHT POLE FOUNDATION

NOT TO SCALE (PA-I010101 - 11/2023)

NOTES:
1. THIS DETAIL IS FOR BID AND BUDGETARY PURPOSES ONLY. CONTRACTOR SHALL BE RESPONSIBLE FOR HAVING A FOUNDATION DESIGN PREPARED BY A QUALIFIED STRUCTURAL ENGINEER CONSIDERING LIGHTING MANUFACTURER REQUIREMENTS, LOCAL WIND LOADS AND SITE SPECIFIC SOIL PARAMETERS.
2. SOME SITE CONDITIONS AND/OR LOCATIONS MAY REQUIRE VIBRATION DAMPENING MEASURES AS DETERMINED BY A STRUCTURAL ENGINEER.
3. THE STRUCTURAL ENGINEER SHALL BE NOTIFIED OF THE INTENT TO MOUNT ANYTHING TO THE POLE, ASIDE FROM THE LIGHT FIXTURES, INCLUDING BUT NOT LIMITED TO CAMERAS, BANNERS, FLAGS, SIGNAGE, ETC. AS IT WILL IMPACT THE POLE AND FOUNDATION DESIGN.

AREA LIGHT

NOT TO SCALE (NE-I020101 - 09/2023)

THIS PLAN TO BE UTILIZED FOR LIGHTING PURPOSES ONLY

60 30 15 0 60
SCALE: 1" = 60'

REVISIONS

#	DATE	DESCRIPTION
1	6/24/25	NOI AND SMP
2	9/19/25	PEER REVIEW COMMENTS
3	11/24/25	PEER REVIEW COMMENTS
4	12/26/25	PEER & TOWN COMMENTS

TEAM HOYT
COMMUNITY YMCA

MEMORIAL DRIVE
ASHLAND, MA

cbt
One Constitution Road
Suite 200
Boston, MA 02129
cbtarchitects.com
617.262.4354

BOHLER
50 WASHINGTON ST., SUITE 2000
WESTBOROUGH, MA 01581
Phone: (508) 480-9900
www.BohlerEngineering.com

MICHAEL A. MEYVA
REGISTERED LANDSCAPE ARCHITECT
MASSACHUSETTS No. 3147
RHODE ISLAND No. 1001
NEW YORK No. 002501
CONNECTICUT No. LA.0001324
VERMONT No. 01337
OHIO No. 250453

ISSUED FOR PERMIT

OVERALL LIGHTING PLAN

SCALE	PROJECT #	DATE ISSUED
AS NOTED	MAA240220.01	06.24.2025

L-201

NADB3

MATCHLINE - SHEET C-203

PROP 9,520 SF EARLY LEARNING CENTER (ELC)

PROP 27,000 ± SF MEMBERSHIP BUILDING TOTAL AREA = 61,812 SF

FUTURE 3,888 SF BUILDING EXPANSION

APPROX LIMIT OF WORK (SHOWN FOR GRAPHICAL PURPOSES ONLY)

WETLAND BOUNDARY CONFIRMED BY CONSERVATION COMMISSION AGENT ON 1/17/2025

MEMORIAL DRIVE
(FORMERLY KNOWN AS WEST BROADWAY)
(VARIED WIDTH ~ 50' WIDE)

THIS PLAN TO BE UTILIZED FOR LIGHTING PURPOSES ONLY

SCALE: 1" = 30'

REVISIONS

#	DATE	DESCRIPTION
1	6/24/25	NOI AND SMP
2	9/19/25	PEER REVIEW COMMENTS
3	11/24/25	PEER REVIEW COMMENTS
4	12/26/25	PEER & TOWN COMMENTS

TEAM HOYT
COMMUNITY YMCA

MEMORIAL DRIVE
ASHLAND, MA

cbt
One Constitution Road
Suite 200
Boston, MA 02129
cbtarchitects.com
617.262.4354

BOHLER
50 WASHINGTON ST., SUITE 2000
WESTBOROUGH, MA 01581
Phone: (508) 480-9900
www.BohlerEngineering.com

M.J. MEEVA
REGISTERED LANDSCAPE ARCHITECT
COMMONWEALTH OF MASSACHUSETTS
No. 3337
REGISTERED LANDSCAPE ARCHITECT
VERMONT No. 000337
OHIO No. 350433

ISSUED FOR PERMIT

LIGHTING PLAN A

SCALE	PROJECT #	DATE ISSUED
AS NOTED	MAA240220.01	06.24.2025

L-202

NADB3

GRANT OF ENVIRONMENTAL PROTECTION & CASEMENT AREA A-200
BK 6240/PG.377
PLAN 590 OF 883

APPROX LIMIT OF WORK (SHOWN FOR GRAPHICAL PURPOSES ONLY)

NO DISTURB BUFFER

D-BEGA

MATCHLINE - SHEET C-202

THIS PLAN TO BE UTILIZED FOR LIGHTING PURPOSES ONLY

SCALE: 1" = 30'

REVISIONS

#	DATE	DESCRIPTION
1	6/24/25	NOI AND SMP
2	9/19/25	PEER REVIEW COMMENTS
3	11/24/25	PEER REVIEW COMMENTS
4	12/26/25	PEER & TOWN COMMENTS

TEAM HOYT COMMUNITY YMCA

MEMORIAL DRIVE
ASHLAND, MA

cbt
One Constitution Road
Suite 200
Boston, MA 02129
cbtarchitects.com
617.262.4354

BOHLER
50 WASHINGTON ST., SUITE 2000
WESTBOROUGH, MA 01581
Phone: (508) 480-9900
www.BohlerEngineering.com

M. E. MEVA
REGISTERED LANDSCAPE ARCHITECT
COMMONWEALTH OF MASSACHUSETTS No. 3455
NEW YORK No. 001324
RHODE ISLAND No. LA1337
VERMONT No. 001337
OHIO No. 250433

ISSUED FOR PERMIT

LIGHTING PLAN B

SCALE	PROJECT #	DATE ISSUED
AS NOTED	MAA240220.01	06.24.2025

L-203



D-Series Size 1
LED Area Luminaire

d-series

Catalog Number

Notes

Type

Hit the Tab key or mouse over the page to see all interactive elements.

Specifications

EPA: 0.69 ft² (0.06 m²)

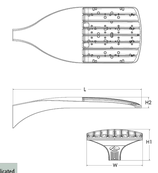
Length: 32.1" (80.1 cm)

Width: 14.26" (36.2 cm)

Height H1: 7.88" (20.0 cm)

Height H2: 2.73" (6.9 cm)

Weight: 34 lbs (15.4 kg)



Design Select options indicated by this color background.

Introduction

The modern styling of the D-Series features a highly refined aesthetic that blends seamlessly with its environment. The D-Series offers the benefits of the latest in LED technology into a high performance, high efficacy, long-life luminaire.

The photometric performance results in sites with excellent uniformity, greater pole spacing and lower power density. D-Series outstanding photometry aids in reducing the number of poles required in area lighting applications with typical energy savings of 65% and expected service life of over 100,000 hours.

design select

Items marked by a shaded background qualify for the Design Select program and ship in 15 days or less. To learn more about Design Select, visit www.acuitybrands.com/designselect. *See ordering tree for details

Ordering Information

EXAMPLE: DSX1 LED P7 40K 70CRI T3M MVOLT SPA NLTAIR2 PIRHN DDBXD

DSX1 LED

Series	LEDs	Color temperature[7]	Color Rendering Index[7]	Distribution		Voltage	Mounting
DSX1 LED	**Forward optics** P1 P6 P2 P7 P3 P8 P4 P9 P5 **Rotated optics** P10[1] P12[1] P11[1] P13[1]	(this section 70CRI only) 30K 3000K 40K 4000K 50K 5000K (this section 80CRI only, extended lead times apply) 27K 2700K 30K 3000K 35K 3500K 40K 4000K 50K 5000K	70CRI 70CRI 70CRI 80CRI 80CRI 80CRI 80CRI 80CRI	AFR Automotive front row T1S Type I short T2M Type II medium T3M Type III medium T3LG Type III low glare[3] T4M Type IV medium T4LG Type IV low glare[3] T5TM Forward throw medium	T5M Type V medium T5LG Type V low glare T5W Type V wide BLC3 Type III backlight control[3] BLC4 Type IV backlight control[3] LCCO Left corner cutoff[3] RCCO Right corner cutoff[3]	MVOLT (120V-277V)[4] HVOLT (347V-480V)[5,6] XVOLT (277V - 480V)[5,6] 120[16,28] 208[16,28] 240[16,28] 277[16,28] 347[16,28] 480[16,28]	**Shipped included** SPA Square pole mounting (4ft drilling) RPA Round pole mounting (4ft drilling) SPA5 Square pole mounting #5 drilling[9] RPA5 Round pole mounting #5 drilling[9] SPA8N Square narrow pole mounting #8 drilling WBA Wall bracket[18] MA Mast arm adapter (mounts on 2 3/8" OD horizontal tenon)

Control options		Other options		Finish (required)	
Shipped installed		**Shipped installed**		DDBXD	Dark Bronze
NLTAIR2 PIRHN	nLight AIR gen 2 enabled with bi-level motion / ambient sensor, 8-40' mounting height, ambient sensor enabled at 2fc.[11,14,21]	SPD20KV 20KV surge protection		DBLXD	Black
PIR	High/low, motion/ambient sensor, 8-40' mounting height, ambient sensor enabled at 2fc.[11,20,21]	HS Houseside shield (black finish standard)[22]		DNAXD	Natural Aluminum
PER	NEMA twist-lock receptacle only (controls ordered separately)[14]	L90 Left rotated optics[1]		DWHXD	White
PERS	Five-pin receptacle only (controls ordered separately)[14,21]	R90 Right rotated optics[1]		DDBTXD	Textured dark bronze
PER7	Seven-pin receptacle only (controls ordered separately)[14,21]	CCE Coastal Construction[23]		DBLBXD	Textured black
FAO	Field adjustable output[15,21]	HA 50°C ambient operation[24]		DNATXD	Textured natural aluminum
BL30	Bi-level switched dimming, 30%[16,21]	BAA Buy American(n) Act and/or Build America Buy America Qualified		DWHGXD	Textured white
BL50	Bi-level switched dimming, 50%[16,21]	SF Single fuse (120, 277, 347V)[16]			
DMG	0-10v dimming wires pulled outside fixture (for use with an external control, ordered separately)[17]	DF Double fuse (208, 240, 480V)[16]			
DS	Dual switching[10,19,21]	**Shipped separately**			
		BGSR External Glare Shield (reversible, field install required, matches housing finish)			
		BSDB Bird Spikes (field install required)			

© 2011-2025 Acuity Brands Lighting, Inc. All rights reserved.

LITHONIA DSX1 LED AREA LUMINAIRE

Pole-top luminaire · Asymmetric wide beam

BEGA

Type:
BEGA Product:
Project:
Modified:

Application
Pole-top luminaire with asymmetric wide beam light distribution ideal for illuminating streets and pathways. Provided with slip fitter to fit 3" O.D. poles.

Materials
Clear safety glass
Marine grade, copper free (≤0.3% copper content) A360.0 aluminum alloy
Mechanically captive stainless steel fasteners
High temperature silicone gasket
Pure anodized aluminum reflector

NRTL listed to North American Standards, suitable for wet locations
Protection class IP 65

Weight: 22.2 lbs.

EPA (Effective projection area): 1.5 sq. ft.

Electrical

Operating voltage	120-277VAC
Minimum start temperature	-30° C
LED module wattage	51.6W
System wattage	58.0W
Controllability	0-10V dimming down to 0.1%
Color rendering index	Ra > 80
Luminaire lumens	4020 lm
LED service life (L70)	60000 hrs

LED color temperature
☐ 4000K (K4)
☐ 3500K (K35)
☐ 3000K (K3)
☐ 2700K (K27)

BEGA can supply you with suitable LED replacement modules for up to 20 years after the purchase of LED luminaires - see website for details

Finish
All BEGA standard finishes are matte, textured powder coat with minimum 3 mil thickness. BEGA Unidure® finish provides superior fade protection in Black, Bronze, and Silver. BEGA standard White is a super durable polyester powder. Optionally available RAL, custom, and premium colors provided in polyester powder and/or liquid paint.

Available colors
☐ Black (BLK)
☐ Silver (SLV)
☐ RAL:
☐ Bronze (BRZ)
☐ White (WHT)
☐ CUS:

Available options
☐ CUS Custom finish
☐ FSC Fusing
☐ MGU Marine grade undercoat
☐ RAL RAL finish





Pole-top luminaire - Asymmetric wide beam

	LED	A	B
B84404	51.6W	28	14 1/4

BEGA 1000 BEGA Way, Carpinteria, CA 93013 (805) 684-0533 info@bega-us.com

Due to the dynamic nature of lighting products and the associated technologies, luminaire data on this sheet is subject to change at the discretion of BEGA North America. For the most current technical data, please refer to bega-us.com
© copyright BEGA 2025

Updated 04/08/25

BEGA ASYMMETRIC POLE-TOP LED LUMINAIRE

REVISIONS

#	DATE	DESCRIPTION
1	6/24/25	NOI AND SMP
2	9/19/25	PEER REVIEW COMMENTS
3	11/24/25	PEER REVIEW COMMENTS
4	12/26/25	PEER & TOWN COMMENTS

TEAM HOYT
COMMUNITY YMCA

MEMORIAL DRIVE
ASHLAND, MA

cbt
One Constitution Road
Suite 200
Boston, MA 02129
cbtarchitects.com
617.262.4354

BOHLER
50 WASHINGTON ST., SUITE 2000
WESTBOROUGH, MA 01581
Phone: (508) 480-9900
www.BohlerEngineering.com

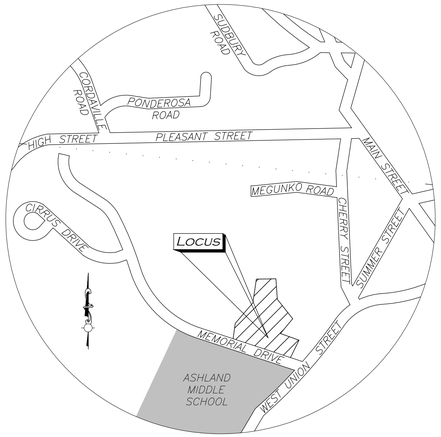
M. J. MRVA
REGISTERED LANDSCAPE ARCHITECT
MASSACHUSETTS No. 1237
OHIO No. 250433

ISSUED FOR PERMIT

LIGHTING DETAILS

SCALE AS NOTED
PROJECT # MAA240220.01
DATE ISSUED 06.24.2025

L-204

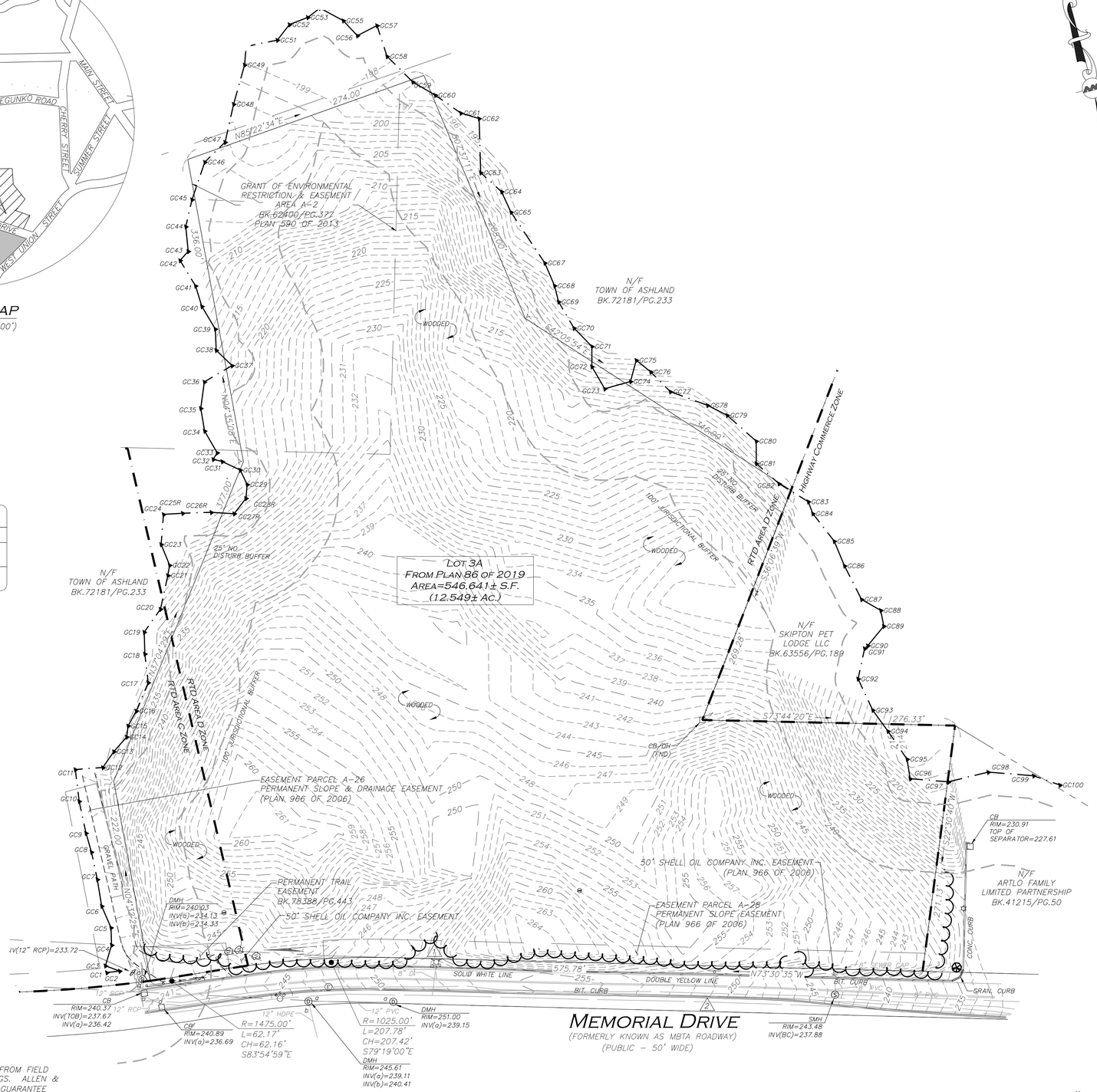


LOCUS MAP

(SCALE: 1" = 1,000')

BENCHMARK SUMMARY

TBM #	DESCRIPTION	ELEV.
1	X-CUT IN HYDRANT FLANGE BOLT	255.11
2	CHISEL SQUARE IN CONC. BASE	252.49



UTILITY STATEMENT

THE UTILITIES SHOWN HAVE BEEN LOCATED FROM FIELD SURVEY INFORMATION AND EXISTING DRAWINGS. ALLEN & MAJOR ASSOCIATES, INC. (A&M) MAKES NO GUARANTEE THAT THE UTILITIES SHOWN HEREON COMPRISE ALL SUCH UTILITIES IN THE AREA, EITHER IN SERVICE OR ABANDONED. A&M FURTHER DOES NOT WARRANT THAT THE UTILITIES SHOWN ARE IN THE EXACT LOCATION INDICATED. A&M HAS NOT PHYSICALLY LOCATED THE UNDERGROUND UTILITIES.

FOR REGISTRY USE ONLY

LEGEND

BOUND	⊡
DRAIN MANHOLE (DMH)	Ⓓ
SEWER MANHOLE (SMH)	Ⓢ
ELECTRIC MANHOLE (EMH)	Ⓔ
CATCH BASIN (CB)	□
FIRE HYDRANT	
WATER GATE	
INVERT (INV)	
LIGHT	
SIGN	
MONITOR WELL	MW
WETLAND FLAG	▶A31
WETLAND AREA	
WETLAND	
EASEMENT LINE	
1' CONTOUR	53
5' CONTOUR	55
PROPERTY LINE	
ABUTTERS LINE	
TREE LINE	
EDGE OF GRAVEL	
CURB	
GUARDRAIL	
ZONE LINE	
WATER LINE	W
SEWER LINE	S
DRAIN LINE	D
ELECTRIC LINE	E
COMMUNICATION LINE	C
BITUMINOUS	BIT.
CONCRETE	CONC.
GRANITE	GRAN.
BOTTOM CENTER	(BC)
REINFORCED CONCRETE PIPE	RCP
POLYVINYL CHLORIDE PIPE	PVC
DUCTILE IRON PIPE	DI
HIGH DENSITY POLYETHYLENE PIPE	HDPE
CONC. BOUND W/DRILL HOLE	CB/DH
FOUND	FND
NOW OR FORMERLY	N/F
BOOK	BK.
PAGE	PG.
LAND COURT	L.C.
LAND COURT CASE	L.C.C.

LOCUS REFERENCES

- -TOWN OF ASHLAND ASSESSORS PARCEL 14-13-178
- -DEED BOOK 72175, PAGE 540
- -PLAN 86 OF 2019
- -OWNER OF RECORD: METROWEST YMCA

NOTES

1. NORTH ARROW IS BASED ON MASSACHUSETTS GRID COORDINATE SYSTEM (MAINLAND ZONE) (NAD 83).
2. BOOK/PAGE AND PLAN REFERENCES ARE TAKEN FROM MIDDLESEX (SOUTH) REGISTRY OF DEEDS IN CAMBRIDGE, MA.
3. VERTICAL DATUM IS NAVD 88.
4. CONTOUR INTERVAL IS ONE FOOT (1').
5. EASEMENTS AFFECTING OR IN THE VICINITY OF LOT 3A ARE SHOWN HEREON. SEE PLAN 966 OF 2006 FOR ADDITIONAL EASEMENTS OF RECORD AFFECTING LOT 3B.
6. WETLAND LINE SHOWN HEREON DELINEATED BY GODDARD CONSULTING LLC AND FIELD LOCATED BY ALLEN & MAJOR ASSOCIATES, INC.

GRAPHIC SCALE

60 0 30 60 120 240

(IN FEET)
1 inch = 60 ft.

WE HEREBY CERTIFY THAT:

THIS PLAN IS THE RESULT OF AN ACTUAL ON THE GROUND SURVEY PERFORMED ON OR BETWEEN DECEMBER 10, 2018 AND SEPTEMBER 23, 2021, MOST RECENTLY REVISED WETLAND FLAGS WERE LOCATED IN JANUARY OF 2025.

THIS PLAN WAS PREPARED IN ACCORDANCE WITH THE RULES AND REGULATIONS OF THE REGISTERS OF DEEDS DATED JANUARY 1, 1976 AND REVISED JANUARY 12, 1988.

ACCORDING TO DEEDS AND PLANS OF RECORD, THE PROPERTY LINES SHOWN ON THIS PLAN ARE THE LINES DIVIDING EXISTING OWNERSHIP, AND THE LINES OF THE STREETS OR WAYS SHOWN ARE THOSE OF PUBLIC OR PRIVATE STREETS AND WAYS ALREADY ESTABLISHED, AND THAT NO NEW LINES FOR THE DIVISION OF EXISTING OWNERSHIP OR FOR NEW WAYS ARE SHOWN.

THE ABOVE CERTIFICATION IS INTENDED TO MEET REGISTRY OF DEEDS REQUIREMENTS FOR THE RECORDING OF PLANS AND IS NOT A CERTIFICATION TO THE TITLE OR OWNERSHIP OF THE PROPERTY SHOWN. OWNERS OF ADJOINING PROPERTIES ARE SHOWN ACCORDING TO CURRENT TOWN OF ASHLAND ASSESSOR'S INFORMATION.

THE ABOVE IS CERTIFIED TO THE BEST OF MY PROFESSIONAL KNOWLEDGE, INFORMATION AND BELIEF.

ALLEN & MAJOR ASSOCIATES, INC.

PROFESSIONAL LAND SURVEYOR FOR ALLEN & MAJOR ASSOCIATES, INC.

REV	DATE	DESCRIPTION

APPLICANT\OWNER:

YMCA METRO-WEST
280 OLD CONNECTICUT PATH
FRAMINGHAM, MA 01701

PROJECT:

30 MEMORIAL DRIVE
ASHLAND, MA

PROJECT NO. 2591-01C	DATE: 2/06/25
SCALE: 1" = 60'	DWG. NAME: 2591-01B-EC
DRAFTED BY: KAC/AJR	CHECKED BY: AJR

PREPARED BY:

ALLEN & MAJOR ASSOCIATES, INC.
civil & structural engineering ◆ land surveying
environmental consulting ◆ landscape architecture
www.allenmajor.com
100 COMMERCE WAY
WOBURN MA 01801-8501
TEL: (781) 935-6889
FAX: (781) 935-2896
WOBURN, MA ◆ LAKEVILLE, MA ◆ MANCHESTER, NH

THIS DRAWING HAS BEEN PREPARED IN ELECTRONIC FORMAT. CLIENT/CLIENT'S REPRESENTATIVE OR CONSULTANT MAY BE PROVIDED COPIES OF DRAWINGS AND SPECIFICATIONS ON MAGNETIC MEDIA FOR HIS/HER INFORMATION AND USE FOR SPECIFIC APPLICATION TO THIS PROJECT. DUE TO THE POTENTIAL THAT THE MAGNETIC INFORMATION MAY BE MODIFIED UNINTENTIONALLY OR OTHERWISE, ALLEN & MAJOR ASSOCIATES, INC. MAY REMOVE ALL INDICATION OF THE DOCUMENT'S AUTHORSHIP ON THE MAGNETIC MEDIA. PRINTED REPRESENTATIONS OF THE DRAWINGS AND SPECIFICATIONS ISSUED SHALL BE THE ONLY RECORD COPIES TO ALLEN & MAJOR ASSOCIATES, INC.'S WORK PRODUCT.

EXISTING CONDITIONS

SHEET NO. V-101

Copyright©2025 Allen & Major Associates, Inc.
All Rights Reserved

P:\2024\MAA240220.01\CAD\TRANSFERS\RECEIVED\SURVEY\ALLEN AND MAJOR\S-2591-01C-EC.DWG





















REVISIONS

#	DATE	DESCRIPTION

TEAM HOYT
COMMUNITY YMCA

MEMORIAL DRIVE
ASHLAND, MA

cbt
One Constitution Road
Suite 200
Boston, MA 02129
cbtarchitects.com
617.262.4354

SITE PLAN REVIEW



EXISITNG SITE PHOTOS

SCALE	PROJECT #	DATE ISSUED
	249037.00	04.25.2025

A0.1



REVISIONS

#	DATE	DESCRIPTION

TEAM HOYT
COMMUNITY YMCA

MEMORIAL DRIVE
ASHLAND, MA

cbt

One Constitution Road
Suite 200
Boston, MA 02129
cbtarchitects.com
617.262.4354

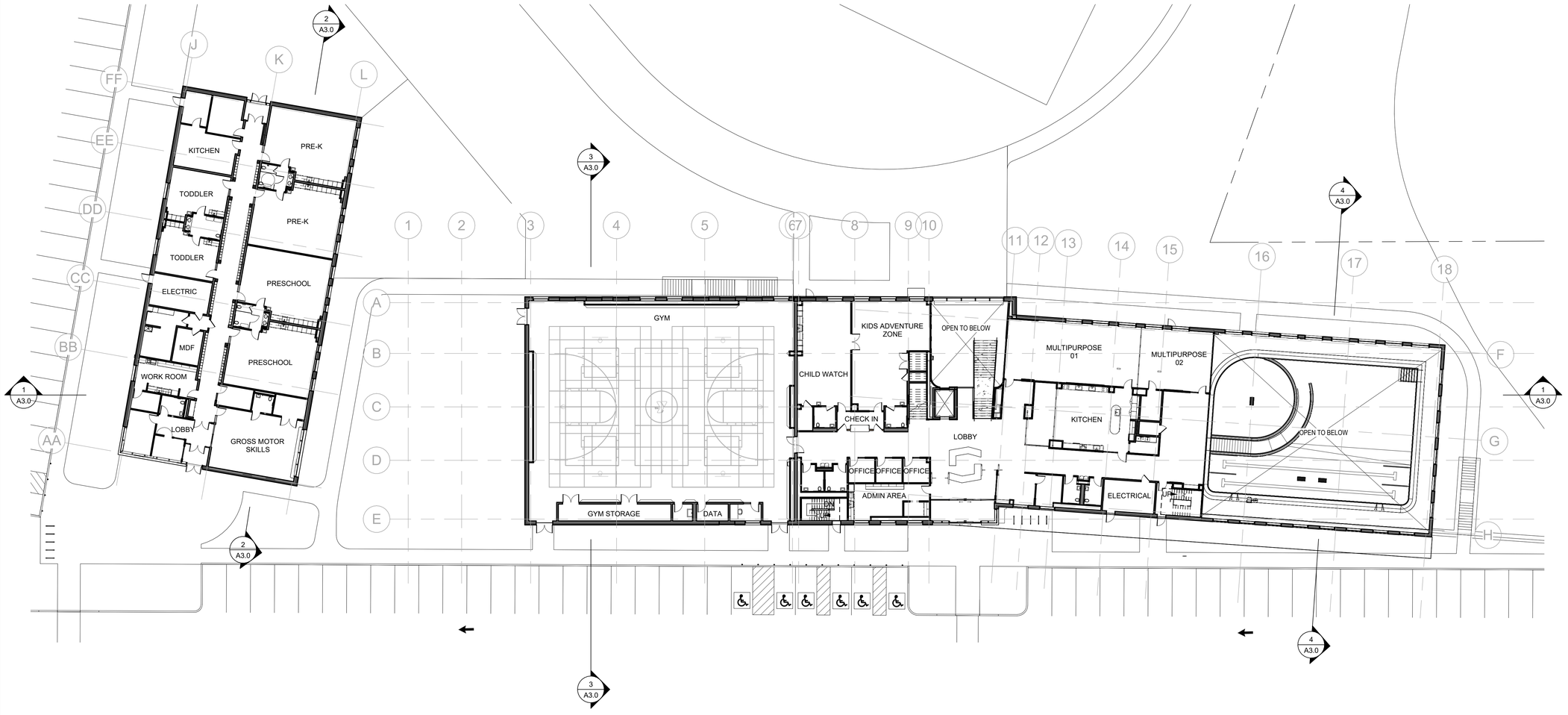
SITE PLAN REVIEW

REGISTERED ARCHITECT
DAVID T. NAGNIRD
BOSTON
MA
COMMONWEALTH OF MASSACHUSETTS

LOWER LEVEL PLAN

SCALE	PROJECT #	DATE ISSUED
1" = 20'-0"	249037.00	04.25.2025

A1.1



REVISIONS

#	DATE	DESCRIPTION

TEAM HOYT
COMMUNITY YMCA

MEMORIAL DRIVE
ASHLAND, MA

cbt

One Constitution Road
Suite 200
Boston, MA 02129
cbtarchitects.com
617.262.4354

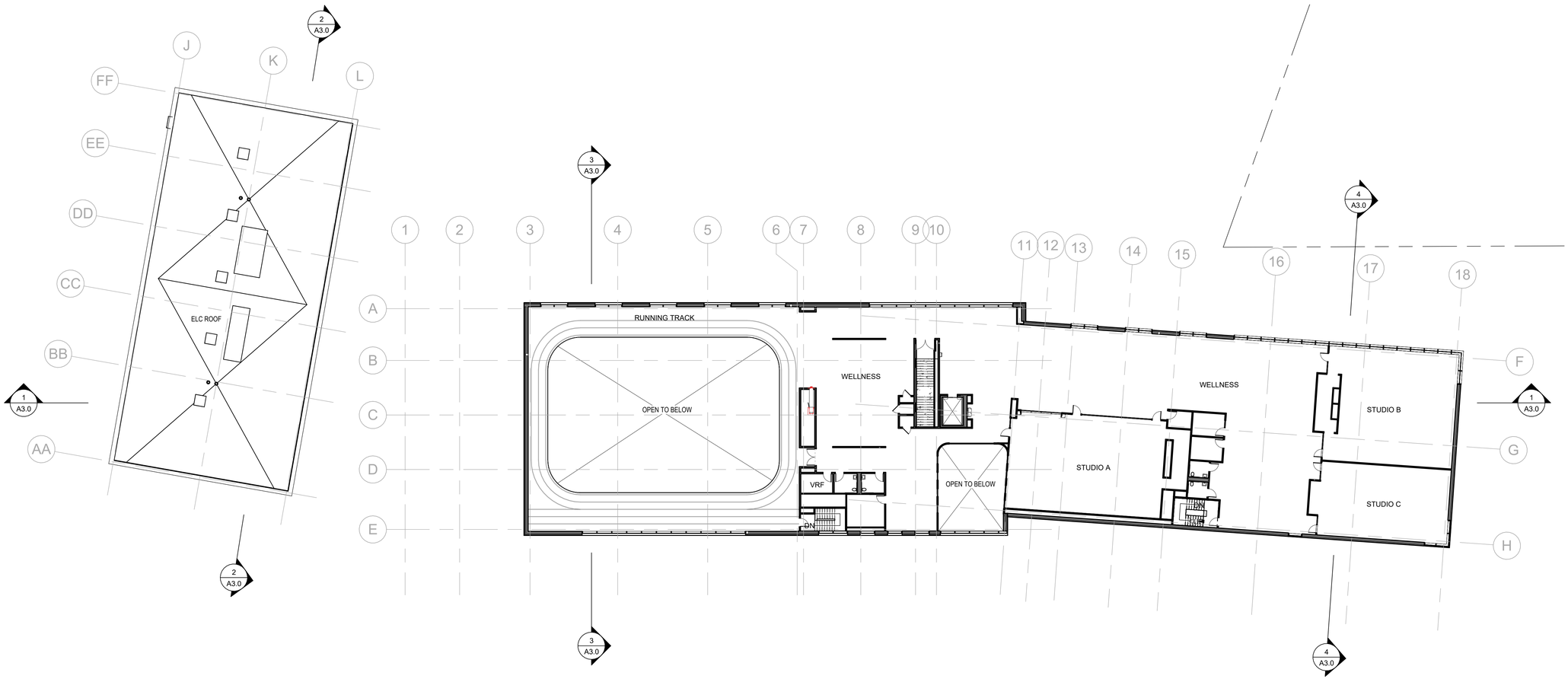
SITE PLAN REVIEW

REGISTERED ARCHITECT
DAVID T. NAGARIO
BOSTON
MA
COMMONWEALTH OF MASSACHUSETTS

LEVEL 01 PLAN

SCALE	PROJECT #	DATE ISSUED
1" = 20'-0"	249037.00	04.25.2025

A1.2



REVISIONS

#	DATE	DESCRIPTION

TEAM HOYT
COMMUNITY YMCA

MEMORIAL DRIVE
ASHLAND, MA

cbt

One Constitution Road
Suite 200
Boston, MA 02129
cbtarchitects.com
617.262.4354

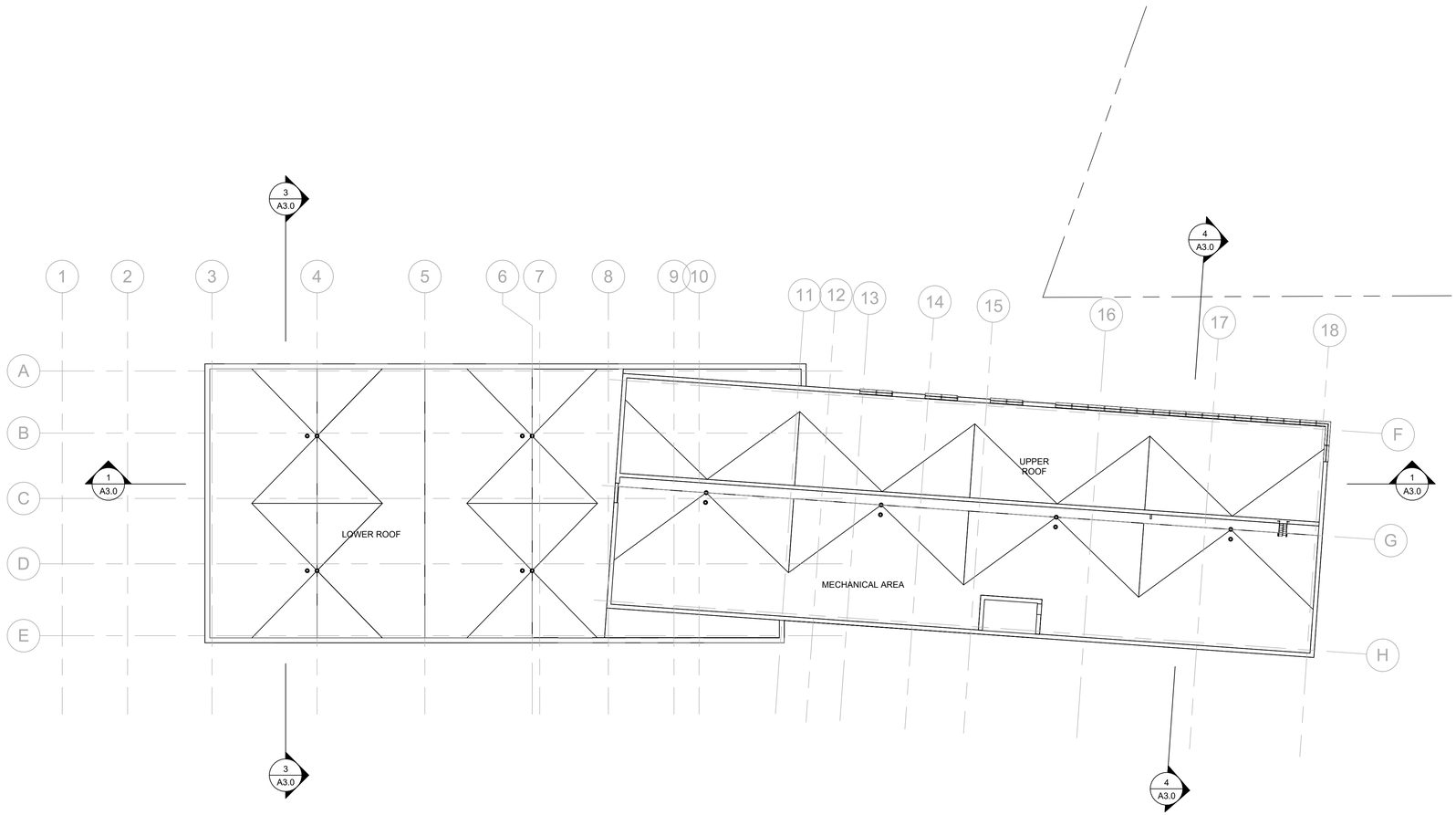
SITE PLAN REVIEW



LEVEL 02 PLAN

SCALE	PROJECT #	DATE ISSUED
1" = 20'-0"	249037.00	04.25.2025

A1.3



REVISIONS

#	DATE	DESCRIPTION

TEAM HOYT
COMMUNITY YMCA

MEMORIAL DRIVE
ASHLAND, MA

cbt

One Constitution Road
Suite 200
Boston, MA 02129
cbtarchitects.com
617.262.4354

SITE PLAN REVIEW

REGISTERED ARCHITECT
DAVID T. NAGAHIRO
BOSTON
MA
COMMONWEALTH OF MASSACHUSETTS

ROOF PLAN

SCALE	PROJECT #	DATE ISSUED
1" = 20'-0"	249037.00	04.25.2025

A1.4

Elevations



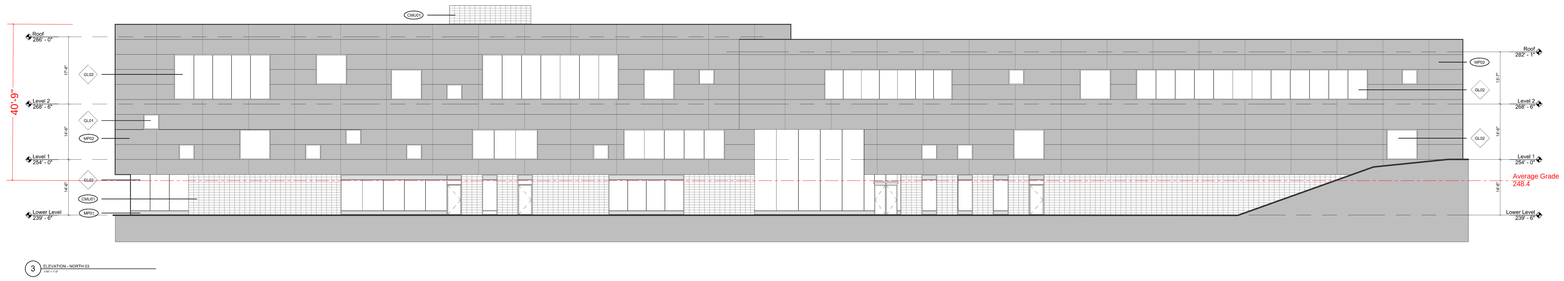
1 ELEVATION - SOUTH



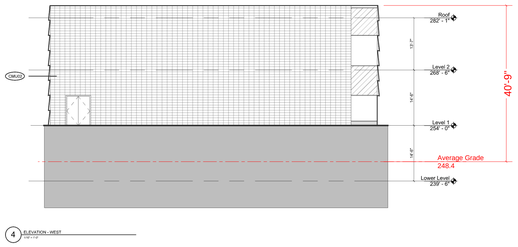
2 ELEVATION - EAST

EXTERIOR MATERIAL LEGEND

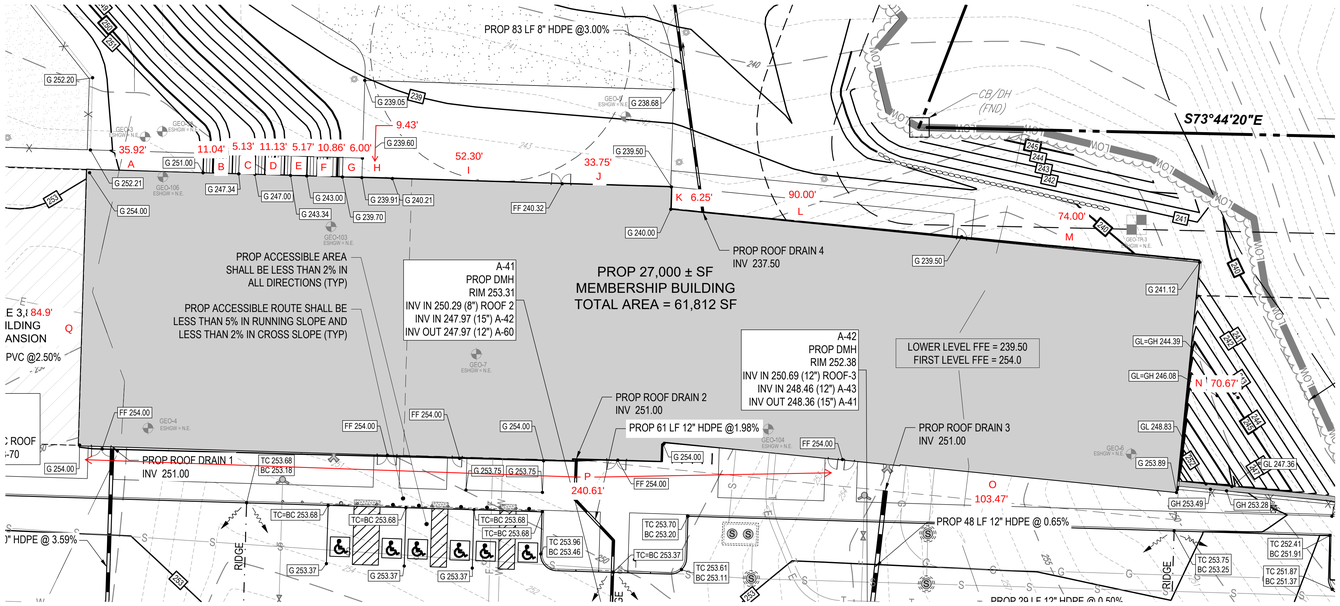
- CM1/01 - CMU VENEER STACK BOND SMOOTH FACE
- CM1/02 - CMU VENEER STACK BOND SMOOTH FACE (50% SHINGLED UNIT)
- MP01 - ALUM PLATE PANEL
- MP02 - ALUM PLATE PANEL SHINGLED
- GL01 - TRIPLE GLAZED INSULATED GLAZING UNIT
- GL02 - TRIPLE GLAZED INSULATED GLAZING UNIT (SSG)



3 ELEVATION - NORTH 03



4 ELEVATION - WEST



Excerpt from Grading Plan (not to scale)

Team Hoyt YMCA Average Grade

	Spot Grade 1	Spot Grade 2	Length (ft)	Avg. Grade * Length
A	252.21	251	35.92	9037.65
B	251	247.34	11.04	2750.84
C	247.34	247	5.13	1267.98
D	247	243.34	11.13	2728.74
E	243.34	243	5.17	1257.19
F	243	239.7	10.86	2621.06
G	239.7	239.91	6	1438.83
H	239.91	240.21	9.43	2263.77
I	240.21	240.32	52.3	12565.86
J	240.32	240	33.75	8105.40
K	239.5	240	6.25	1498.44
L	240	239.5	90	21577.50
M	239.5	241.12	74	17782.94
N	241.12	253.89	70.67	17491.18
O	253.89	254	103.47	26275.69
P	254	254	240.61	61114.94
Q	254	253	84.9	21522.15
		Totals:	850.63	211300.15

Average Grade (Avg. Grade * Length)/Total Length **248.40 ft**